

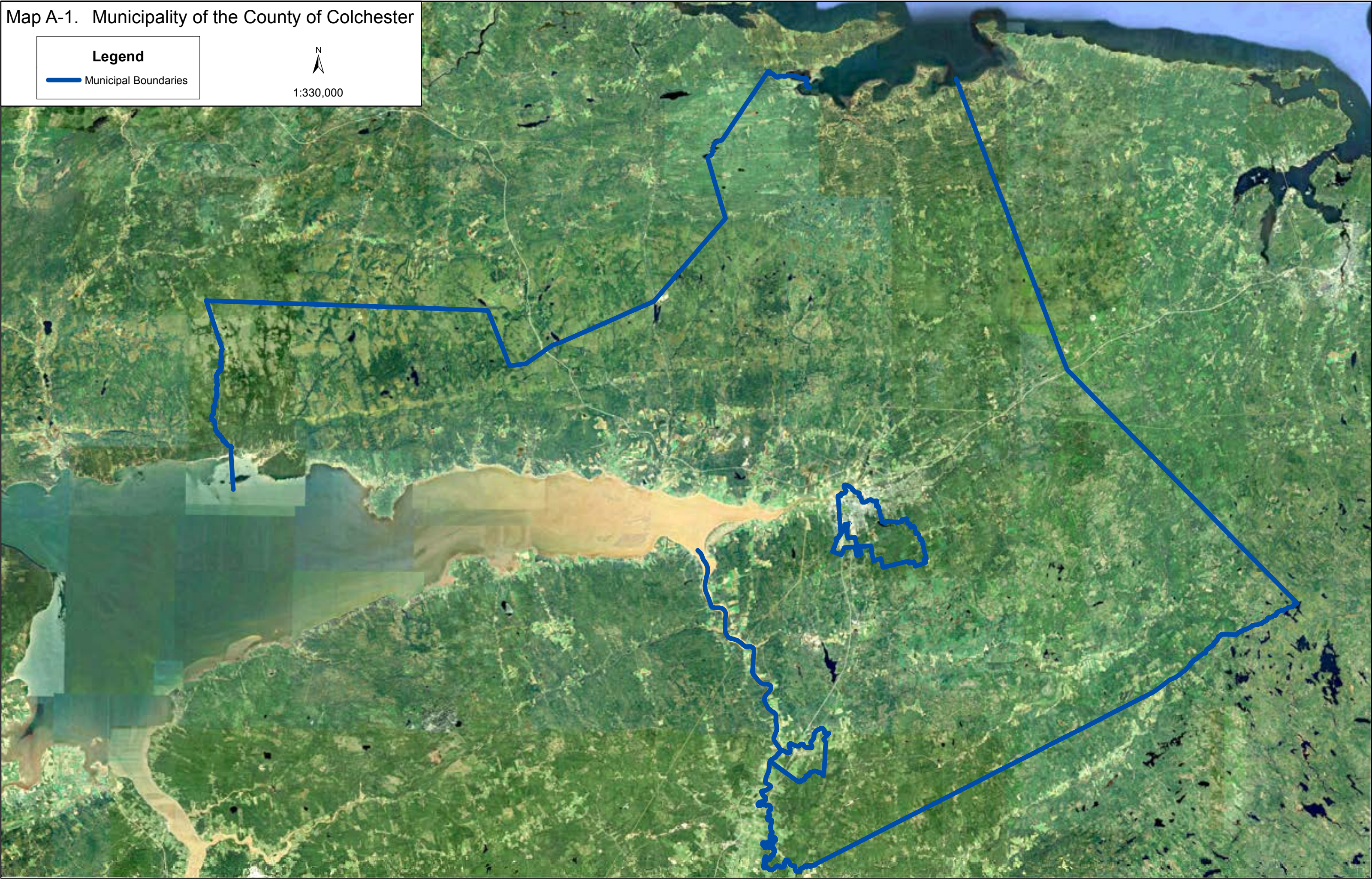
| | |
|-------------------|---|
| Appendix A | Municipal Maps |
| A-1 | Municipality of the County of Colchester |
| A-2 | Ecological Districts (Ecodistricts) |
| A-3 | Municipal Land Holdings by Ecodistrict |
| Appendix B | Consultations |
| Appendix C | Inventory Data Matrix |
| C-1 | Attribute Code Sheet |
| C-2 | Inventory Data Listing |
| Appendix D | Management Compartment Maps |
| | 340 Cobequid Hills Central New Annan |
| | 380 Central Uplands Kemptown, Gregg Road, Truro Road, Burnside Falls Park |
| | 530 Northumberland Lowlands Nelson Memorial Park, New Truro Road |
| | 620 Minas Lowlands Debert Industrial Lands North, Debert Industrial Lands North Central Debert Industrial Lands South Central, Debert Industrial Lands South Debert Airport Lands |
| | <u>Cobequid Bay Lands</u> Belmont/Debert/Onslow Community Lands Bible Hill/Brookside/North River Community Lands Hilden Lower Truro Old Barns Community Lands Salmon River Community Lands Valley Community Lands West Colchester United Arena Community Lands |
| | 630 Central Lowlands Stewiacke River Park, Wittenburg Road Cross Roads, Stewart Hill Road |

Map A-1. Municipality of the County of Colchester

Legend

— Municipal Boundaries

N
1:330,000

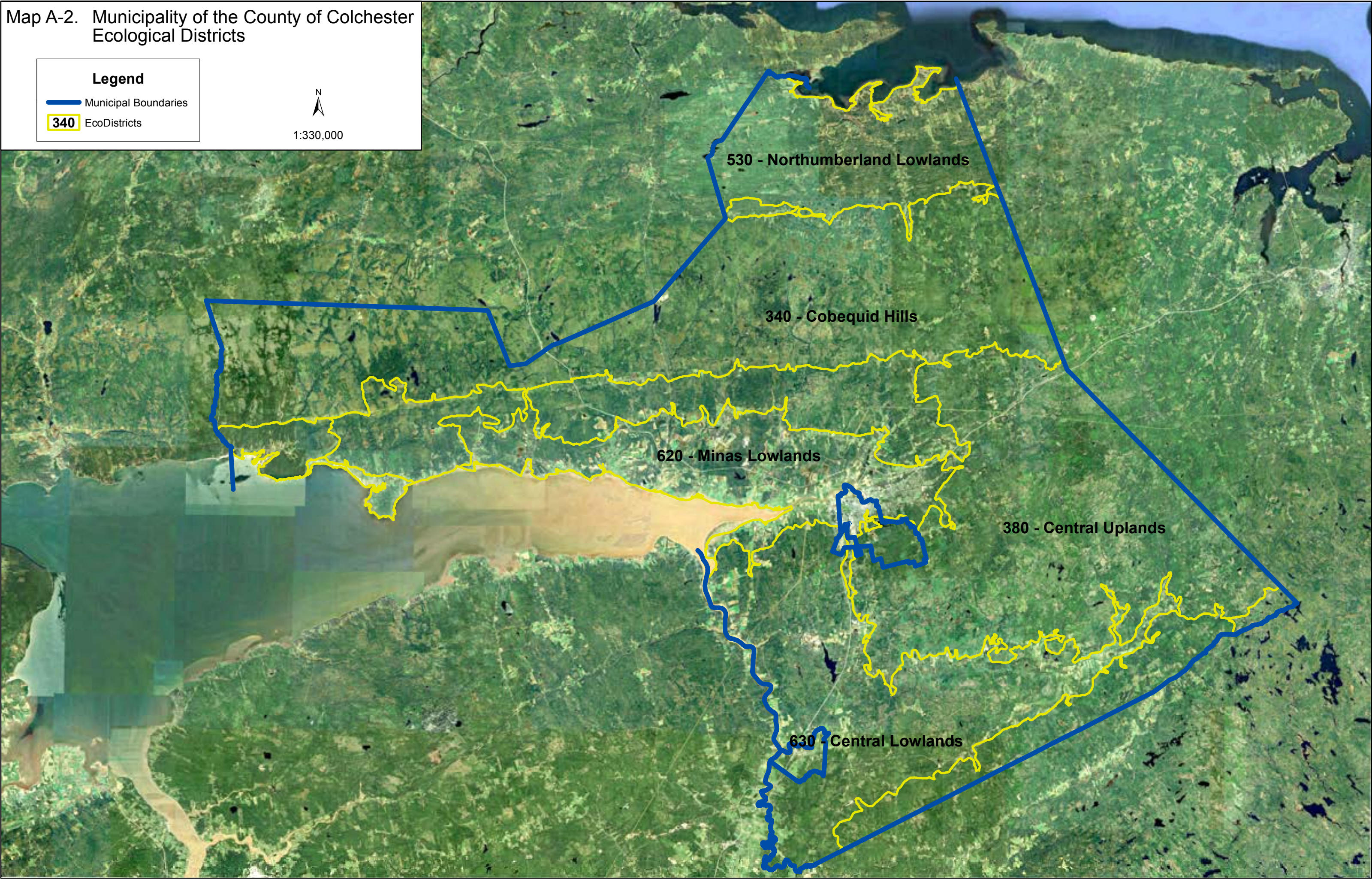


Map A-2. Municipality of the County of Colchester
Ecological Districts

Legend

- Municipal Boundaries
- 340** EcoDistricts

N
1:330,000



530 - Northumberland Lowlands

340 - Cobequid Hills

620 - Minas Lowlands

380 - Central Uplands

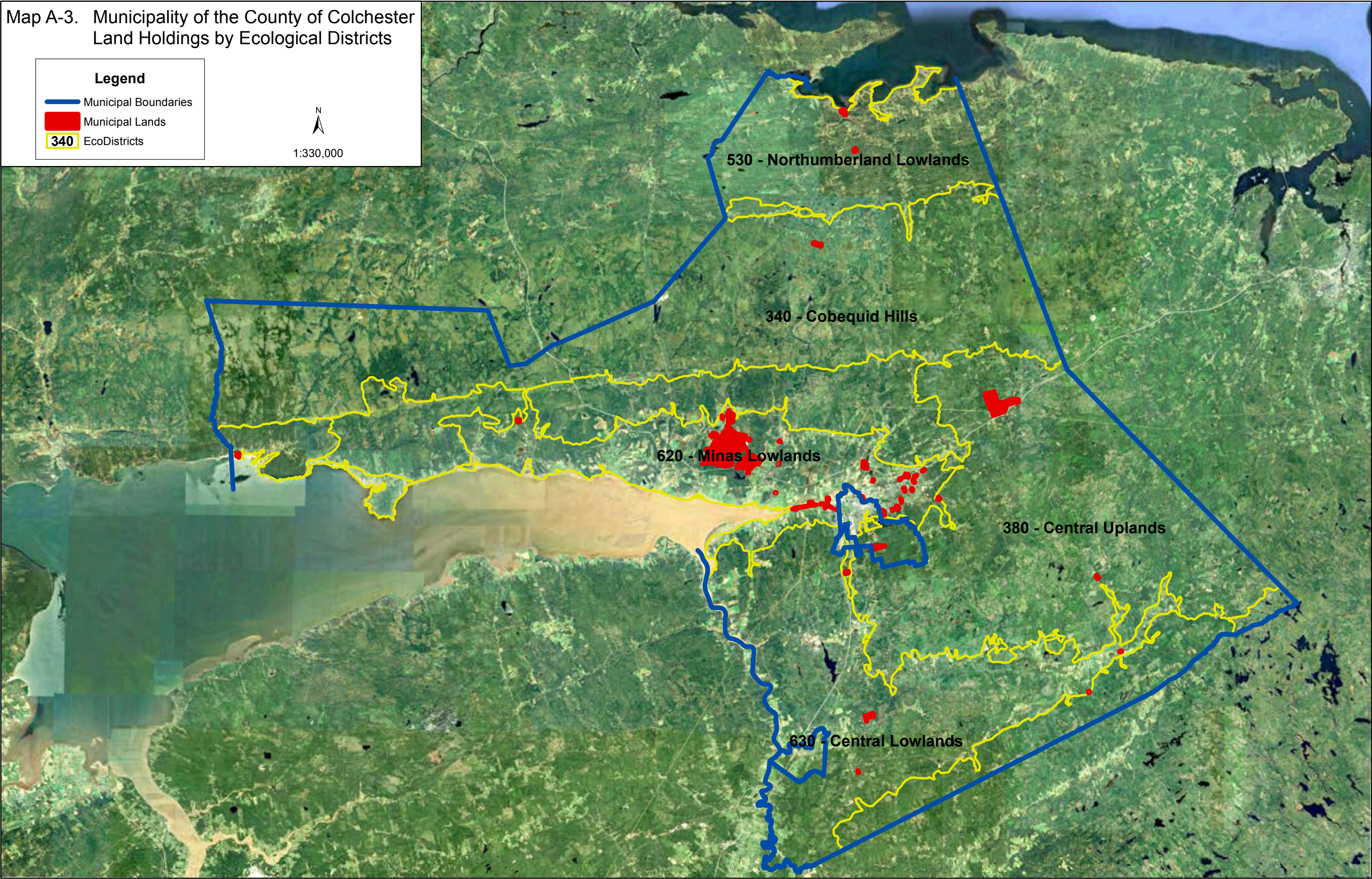
630 - Central Lowlands

Map A-3. Municipality of the County of Colchester
Land Holdings by Ecological Districts

Legend

- Municipal Boundaries
- Municipal Lands
- 340 EcoDistricts

N
1:330,000



530 - Northumberland Lowlands

340 - Cobequid Hills

620 - Minas Lowlands

380 - Central Uplands

630 - Central Lowlands

Appendix B Consultations

Additional details of the topics of discussion at the various consultation meetings.

CONSULTATION A

Jennifer Mantin, Economic Development Officer
Municipality of Colchester

Colchester Municipal Office, Truro, July 21, 2023

Municipal properties in the Debert area were discussed. A map was provided showing properties identified as potential development areas in the next 3-5 years associated with the Debert Business Park. The map also showed areas that would most likely be included in a forest management plan.

Another map showed where archaeology work (paleo Indian artifacts) had been accomplished and where it would be required. The map also showed municipally owned lands where archaeology would not be required. The Debert Special Places Act protects the archaeological significance of these lands, and it was recommended to consult the Coordinator, Special Places, N.S. Dept. of Communities, Culture, Tourism and Heritage. It was also recommended to discuss on-site archaeological work with CRM Group.

A service map showing water/sewer lines in Debert Business Park was also provided.

The municipality is currently seeking development proposals for the former Salmon River Elementary School property and will not be included in the forest management plan.

An additional follow up meeting to clarify specific property status for business development was held.

A third meeting regarding vegetation management of the airport runways with respect to views for the Air Show.

CONSULTATION B

Michael Sanders, Senior Archaeologist
CRM Group, Bedford, N.S.

Debert Business Park, Forested Site off McElmon Road, August 2, 2023

Archaeological procedure was discussed regarding the intensity of sampling and methodology employed to meet the requirements of the Debert Standards for archaeological assessment. On lands identified in the Debert Special Places Act no ground disturbance is permitted until an archaeological study has been completed. The Debert Standards Review Committee receives applications for archaeological work.

Ground disturbance from forest management prescriptions and potential options to prevent this disturbance was discussed. The location of artifacts within the soil profile was described as random due to natural disturbances such as tree uprootings, previous disturbance from activities associated with the former military base, recreational trails, and recent land use.

CRM expressed interest in reviewing forest management proposals. During discussions it was suggested that a chronology of aerial photographs be assembled.

CONSULTATION C

Phil Redden, Director Colchester Balefill Facility
Jessica Rushton, Manager of Balefill and Compost Operations

Colchester Balefill Facility Offices, Kemptown, August 2, 2023

Properties associated with the Balefill Facility were identified with current and future uses described and discussed. Complimentary business opportunities and land requirements for a future Waste Management Park are being explored.

Property 20286902 is the balefill site with approximately one third currently used and another compartment required soon. Clay soils are required to re-cover the compartments. This material is currently obtained from the compost property (20481644) and will be soon depleted. Other sites are required from nearby forested locations.

Watercourses leading from the facility pass through residential properties closer to the Salmon River. These residential properties also use drilled wells for their water supply. A local group, Kemptown Host Community Association has a sub-group, Citizen's Monitoring Committee, which interacts with the Balefill Facility on watershed management.

A significant area of forest windthrow associated with tropical storm Fiona has been identified primarily on property 20014981 with a few smaller areas along the highway. A local contractor has approached the Balefill Facility regarding a coordinated salvage with neighboring private properties.

A Cultural Resource Assessment of the property identified the foundations of early homesteads near the current recycling recovery building. An expansion of this property is being explored.

CONSULTATION D

Craig Burgess, Director, Recreation, Municipality Colchester
Hilary Paquet, Coordinator Parks & Trails

Colchester Municipal Offices, Truro, August 9, 2023

Municipal properties associated with recreation were discussed examining the role of trees/forests in the recreational experience. It was noted that there is the 2001 Park Strategy but it has not been updated yet to reflect the addition of new properties. It was also noted that the County has no by-laws regarding parks.

Discussions focussed on maintaining tree cover and promoting natural forest ecosystems where possible in a safe recreational environment. It was discussed that management of park properties should blend natural ecology as much as possible into existing conditions. Due to size and location, some properties would incorporate traditional urban forestry approaches to management such as trimming, removal of dead trees, and planting of both native and exotic species to enhance park properties. The role of designated green spaces in subdivisions was discussed; many of these are less than 1 hectare and are considered to be potential recreational opportunities.

Discussions on individual properties included the following:

Nelson's Park
Stewiacke River Park
Burnside Waterfalls Park (Burnside/Pembroke Community Association)
Five Islands Lighthouse Park
Hearts Haven Park
Warwick Mountain Parkland
Hilden Parkland
Charlotte Court Green Space

Cobequid Trail System
Valley Nature Trail
Springwater Trail
Peepers Path

Discovery Centre
Pictou Road Ballfield

| Ecological Forest Management Plan for Municipality of the County of Colchester | | | |
|---|---|--|--|
| Appendix C-1 | | Data Attribute Code Sheet | |
| Version: | February 9 2024 | | |
| Forest and Land Use Attributes and Codes: | | | |
| Operational Units or polygons in geographical information system shape files linked via Unit No. to associated spreadsheet with the following attributes. | | | |
| Category | Attributes | Description/Guidance | |
| A. Admin | Stand Label | Sequentially numbered vegetation units or polygons on Municipal lands. | |
| | Area | Unit size in hectares (ha) and acres (0.00 ha) | |
| | PID (dominant) | Property Identification Parcel (majority of vegetation unit area) | |
| | Location | Local Community Name or Sub Compartment | |
| | Compartment | Grouping of land parcels (PID basis) for forest inventory and management | |
| B. Land Use Types | Agriculture (AG) | Primarily agriculture use | |
| | Primary and Secondary Forest (F) | Forest management in support of multiple benefits | |
| | Parks and Recreation (PR) | Municipal parks and/or recreation areas | |
| | Green Spaces (GS) Subdivisions | Small local natural areas with unspecified general use. | |
| | Urban/Industrial (UI) | Contains significant industrial and infrastructure development | |
| | Landfill Infrastructure (LI) | Primarily landfill and associated buildings and infrastructure | |
| | Landfill (LF) Old Landfill (OL) | | |
| | Old Gravel Pits (OGP) Gravel Pits (GP) | | |
| | Industrial Future Development (IFD) | Areas planned for future development of industry and associated infrastructure | |
| | Landfill Future Development (LFD) | Areas planned for future development of landfill and associated infrastructure | |
| | Utilities (UT) | Contains powerlines and other utilities | |
| | Watershed Management (WM) | General management for water quality protection | |
| | Riparian Zone Management (RZ) | Modified management within buffer zone (20m) on either side of recognized watercourses and any included wetland features | |
| Wetlands (WL) | | | |
| C. Forest Description: | Ecological Classification: EcoDistrict | Ecological land classification based on topographical relief, geology and landform. E.g. 630 Central Lowlands. | |
| | Soil Type | Recognized soil type from Forest Ecosystem Classification (FEC) plus Anthroposols (ANT) (manmade constructed soils such as reclamation areas) | |
| | Forest Group | Forest vegetation types with similar species composition, site conditions and successional pathways | |
| | Vegetation Type | Identifiable forest communities incorporating differences in site conditions, disturbance regimes and/or successional stage | |
| | Forest Inventory: | Stand Origin | Burn (B), Cut (C), Field (F), Gravel Pit or Mine (G), Insect/Disease (I), Landfill (L), Natural Succession (N), Blowdown/Windthrow (W) |
| | | Cover Type | Softwood (SW 70-100%), Mixedwood (SW 40-60%), Hardwood (SW 10-30%) |
| | | Maturity (Height) | Regen (1m) Sapling (2-6 m); Young (6-10 m); Immature/Mature (10 m +) |
| | | Density (Crown Closure) | Measure of tree cover (%) |
| | | Tree Species Distribution | Main Storey - Distribution (%) of softwood and hardwood tree species |
| | | Past Treatment(s) | Plant, PCT, CT (noted in comments) |
| | Other indicators: | FIONA Damage | Light (<50%), Moderate (50 - 75%), Severe (>75%) |
| | | Other Disturbance | Significant recent disturbance. |
| | | Water Features (W) | Minor watercourses (seasonal), wetlands, ditches, beaver dams etc. |
| Human Activity (H) | | Direct evidence of human activity - ATV use, camps, hunting stands, derelict equipment | |
| Invasive Species (I) | | Significant presence of non-native / invasive plant species | |
| Defined Trails (T) | | Contains defined trails and tracks | |
| D. Regulatory Management Indicators (within vegetation unit or in close proximity) | RM1 - Watercourse Buffer Zones | Within or partially within 20m of regulated watercourses | |
| | RM2 - Significant Wildlife Habitat | Contains specific and/or unique wildlife habitat. | |
| | RM3 - Protected Areas/Old Growth Forest | Contains characteristics of old forests | |
| | RM4 - Cultural/Archaeological Significance | Contains or may contain features of archaeological significance | |
| | RM5 - Species At Risk/Rare Species | Contains evidence of unique, rare and/or species at risk. | |
| | RM6 - Other (specify) | Old land fill areas etc. | |
| E. Recommended Treatments(s) Silviculture Prescription and priority. | Recommended 10 year treatments for specified Regime | Ecological Park and Recreation Management (EPRM) Forest Maintenance and Tending (FMT) Regeneration - plant/natural (Regen) Pre-commercial thinning/tending (PCT) Commercial thinning (CT) Regeneration cutting (PC) Irregular Shelterwood (IS) Clearcut (CC); Salvage Cut (SC) | |
| | Priority of recommended treatments | 1 (1-2 years); 2 (3-5 years); 3 (6-10 years); 4 (10+ years) | |
| | | | |
| | | | |
| | | | |
| | | | |
| F. Comments | Individual and/or special circumstances of note | | |
| | | | |

Ecological Forest Management Plan for Municipality of the County of Colchester

Appendix C-2 Inventory Data Listing

| Stand Count | 309 | Area: | 1,618.14 ha | 3,996.80 | acres | | | | | | | | | | | | | | | | | | | | | | | | | | | | | | | | | | |
|----------------|-----------|-----------|-------------|-------------------------------------|---|--------------------|--------------------|-------------|-----------|--------------|-----------------|--------------|-----------|-------------------|------------------|------------------|---------------------------|--------------|--------------------------|---------------|----------------|----------------------------------|----------------|-----|-----|-----|-----|-------------------------|-----|------------------------|--------------------|----------|--|--|--|--|--|--|--|
| Shapefile Link | Admin | Land Use | | | | Forest Description | | | | | | | | | | Other Indicators | | | | | | Regulatory Management Indicators | | | | | | Silviculture Treatments | | | | | | | | | | | |
| Stand Label | Area (ha) | Area (ac) | PID | Location | Compartment | Primary Land Use | Secondary Land Use | EcoDistrict | Soil Type | Forest Group | Vegetation Type | Stand Origin | CoverType | Maturity (Height) | Maturity (Class) | Density (CC) | Tree Species Distribution | FIONA Damage | Other Recent Disturbance | Water Feature | Human Activity | Invasive Species | Defined Trails | RM1 | RM2 | RM3 | RM4 | RM5 | RM6 | Recommended Treatments | Treatment Priority | Comments | | | | | | | |
| 1 | 3.52 | 8.69 | 20097499 | Central New Annap | Central New Annap | Forest | | 340 | 8 | OF4 | SW | Cut | Softwood | 12 | Immature | 70 | BF9W51 | L | | | | | | | | | | | | | | | | | | | | | |
| 2 | 0.82 | 2.03 | 20097499 | Central New Annap | Central New Annap | Forest | | 340 | 8 | TH | TH2 | | Hardwood | 18 | Mature | 65 | SM07YB020H1 | L | | | | | | | | | | | | | | | | | | | | | |
| 3 | 1.34 | 3.31 | 20097499 | Central New Annap | Central New Annap | Forest | | 340 | 9 | TH | TH3 | | Hardwood | 15 | Mature | 60 | YB3WA2SM2SF2DF1 | L | | | | | | | | | | | | | | | | | | | | | |
| 4 | 1.00 | 2.47 | 20097499 | Central New Annap | Central New Annap | Forest | | 340 | 8 | MW | MW1/MW3 | | Mixedwood | 16 | Mature | 60 | RS3YB3EH2RM2 | L | | | | | | | | | | | | | | | | | | | | | |
| 5 | 1.99 | 4.92 | 20097499 | Central New Annap | Central New Annap | Forest | | 340 | 8 | MW | MW1/MW3 | | Mixedwood | 18 | Mature | 65 | RS06YB02SM02 | L | | | | | | | | | | | | | | | | | | | | | |
| 6 | 1.23 | 3.04 | 20097499 | Central New Annap | Central New Annap | Forest | | 340 | 2L | MW | MW1 | Cut | Mixedwood | 9 | Immature | 60 | BF6YB3SM1 | L | | | | | | | | | | | | | | | | | | | | | |
| 7 | 2.03 | 5.01 | 20097499 | Central New Annap | Central New Annap | Forest | | 340 | 8 | TH | TH2A/MW3 | | Hardwood | 18 | Mature | 70 | YB4SM3EH2SF1 | L | | | | | | | | | | | | | | | | | | | | | |
| 8 | 0.65 | 1.61 | 20097499 | Central New Annap | Central New Annap | Forest | | 340 | 8 | TH | TH2 | | Hardwood | 18 | Mature | 65 | SM7YB2EH1 | L | | | | | | | | | | | | | | | | | | | | | |
| 9 | 2.86 | 7.06 | 20097499 | Central New Annap | Central New Annap | RZ | | 340 | | MW | | | Mixedwood | 17 | Mature | 60 | BF2SM2EH2SF2RM2 | L | | | | | | 1 | | | | | | | | | | | | | | | |
| 10 | 1.13 | 2.79 | 20097499 | Central New Annap | Central New Annap | Forest | | 340 | 9 | TH | TH3 | | Hardwood | 15 | Mature | 60 | YB3WA2SM2SF2DF1 | L | | | | | | | | | | | | | | | | | | | | | |
| 1 | 7.15 | 17.66 | 20171138 | Truro | Truro Road | Forest | | 380 | | | | | Mixedwood | 15 | Mature | 70 | RM04YB02BF02TA02 | L | | | | | | | | | | | | | | | | | | | | | |
| 2 | 2.73 | 6.74 | 20171138 | Truro | Truro Road | Forest | | 380 | 9 | TH | TH2/3 | | Mixedwood | 14 | Immature | 75 | YB4RM3WA1SM1 | L | | | 1 | | | | | | | | | | | | | | | | | | |
| 3 | 4.34 | 10.72 | 20171138 | Truro | Truro Road | Forest | | 380 | 5/6 | MW | MW3/2 | | Mixedwood | 16 | Mature | 60 | RS4EH2YB2RM2 | L | | | 1 | | | | | | | | | | | | | | | | | | |
| 4 | 1.92 | 4.74 | 20171138 | Truro | Truro Road | Forest | | 380 | 5/6 | MW | MW3/2 | | Mixedwood | 16 | Mature | 60 | RS4EH2YB2RM2 | L | | | 1 | | | | | | | | | | | | | | | | | | |
| 5 | 2.46 | 6.08 | 20171138 | Truro | Truro Road | Riparian Zone | | 380 | 5/6 | MW | | | Mixedwood | 15 | Mature | 60 | RS2RM2BF2YB2EH2 | L-M | | | 1 | | | | | | | | | | | | | | | | | | |
| 6 | 3.31 | 8.18 | 20171138 | Truro | Truro Road | Forest | | 380 | 5/6 | MW | | | Hardwood | 17 | Mature | 60 | RM05RS02YB02BF01 | L | | | 1 | | | | | | | | | | | | | | | | | | |
| 7 | 5.53 | 13.66 | 20171138 | Truro | Truro Road | Forest | | 380 | 5/6 | MW | | | Hardwood | 17 | Mature | 60 | RM05SM02WB02RS01 | L | | | 1 | | | | | | | | | | | | | | | | | | |
| 8 | 4.38 | 10.82 | 20171138 | Truro | Truro Road | Forest | | 380 | 5/6 | MW | | | Mixedwood | 16 | Mature | 55 | RM3RS3BF2YB2 | L | | | 1 | | | | | | | | | | | | | | | | | | |
| 9 | 5.73 | 14.15 | 20171138 | Truro | Truro Road | RZ | | 380 | | | | | | | | | | | | | | | | | | | | | | | | | | | | | | | |
| 10 | 1.11 | 2.74 | 20323598 | Burnside | Burnside Falls Park | PR | Forest | 380 | 2 | SH | SH3 | | Softwood | 3 | Sapling | 70 | RS9BF1 | S | | 1 | | | | | | | | | | | | | | | | | | | |
| 11 | 0.40 | 0.99 | 20323598 | Burnside | Burnside Falls Park | PR | Forest | 380 | 3 | SH | SH5 | | Softwood | 16 | Mature | 35 | RS8BF1WS1 | L | | | | | | | | | | | | | | | | | | | | | |
| 12 | 2.55 | 6.30 | 20323598 | Burnside | Burnside Falls Park | PR | Forest | 380 | 2 | SH | SH3 | | Softwood | 18 | Mature | 50 | RS7EH1WP1HW1 | M | | | 1 | | | | | | | | | | | | | | | | | | |
| 13 | 0.79 | 1.95 | 20323598 | Burnside | Burnside Falls Park | PR | Forest | 380 | 2 | SH | SH5 | | Softwood | 12 | Immature | 80 | RS10 | L | | | | | | | | | | | | | | | | | | | | | |
| 14 | 0.63 | 1.56 | 20323598 | Burnside | Burnside Falls Park | PR | Forest | 380 | 2 | SH | SH5B | | Mixedwood | 7 | Young | 70 | BF6RS2YB2 | L | | | | | | | | | | | | | | | | | | | | | |
| 15 | 2.52 | 6.22 | 20481544 | Landfill / Industrial Park Woodlots | Kemptown Landfill / Industrial Park Woodlands | LFD | Forest | 380 | | | | | Softwood | 6 | Sapling | 70 | BF05T02B02YB01 | L | | | | | | | | | | | | | | | | | | | | | |
| 16 | 16.47 | 40.68 | 20400248 | Landfill / Industrial Park Woodlots | Kemptown Landfill / Industrial Park Woodlands | LFD | Forest | 380 | 6 | SH | SH8 | | Softwood | 12 | Immature | 75 | BF7RS1RM1WB1 | L | | | | | | | | | | | | | | | | | | | | | |
| 17 | 11.44 | 28.26 | 20014981 | Landfill / Industrial Park Woodlots | Kemptown Landfill / Industrial Park Woodlands | WM | Forest | 380 | 6 | MW/SH | MW7, SH5b | | Softwood | 12 | Immature | 70 | BF7RS1RM1WB1 | L | | | | | | | | | | | | | | | | | | | | | |
| 18 | 13.48 | 33.30 | 20014981 | Landfill / Industrial Park Woodlots | Kemptown Landfill / Industrial Park Woodlands | WM | Forest | 380 | 6(5) | SH | SH8 (SH56) | | Softwood | 12 | Immature | 75 | BF7RS1RM1WB1 | L | | | | | | | | | | | | | | | | | | | | | |
| 19 | 7.10 | 17.54 | 20014981 | Landfill / Industrial Park Woodlots | Kemptown Landfill / Industrial Park Woodlands | WM | Forest | 380 | 5S | SH | SH8 | | Softwood | 12 | Immature | 75 | BF7RS1RM1WB1 | L | | | | | | | | | | | | | | | | | | | | | |
| 20 | 2.45 | 6.05 | 20014981 | Landfill / Industrial Park Woodlots | Kemptown Landfill / Industrial Park Woodlands | RZ | Forest | 380 | | | | | Mixedwood | 13 | Mature | 45 | BF06WB02RM01RS01 | M | | | 1 | | | | | | | | | | | | | | | | | | |
| 21 | 9.53 | 23.54 | 20014981 | Landfill / Industrial Park Woodlots | Kemptown Landfill / Industrial Park Woodlands | WM | Forest | 380 | 5/5S | SH | SH8 | | Softwood | 12 | Immature | 70 | BF7RS1RM1WB1 | L | | | | | | | | | | | | | | | | | | | | | |
| 22 | 2.12 | 5.24 | 20014981 | Landfill / Industrial Park Woodlots | Kemptown Landfill / Industrial Park Woodlands | RZ | Forest | 380 | | | | | | | | | | | | | | | | | | | | | | | | | | | | | | | |
| 23 | 0.91 | 2.25 | 20014981 | Landfill / Industrial Park Woodlots | Kemptown Landfill / Industrial Park Woodlands | RZ | Forest | 380 | 5/12 | OF | OF2 | F | Softwood | 14 | Mature | 70 | RS6TL3RM1 | M-S | | | | | | | | | | | | | | | | | | | | | |
| 24 | 1.74 | 4.30 | 20014981 | Landfill / Industrial Park Woodlots | Kemptown Landfill / Industrial Park Woodlands | RZ | Forest | 380 | 12 | OF | OF2 | F | Softwood | 14 | Mature | 60 | RS6TL3RM1 | M-S | | | | | | | | | | | | | | | | | | | | | |
| 25 | 2.74 | 6.77 | 20354825 | Landfill / Industrial Park Woodlots | Kemptown Landfill / Industrial Park Woodlands | LFD | Forest | 380 | 5/6 | MW | MW7 | | Mixedwood | 12 | Immature | 55 | RM4BF3WB1WS1 | L | | | 1 | | | | | | | | | | | | | | | | | | |
| 26 | 3.81 | 9.41 | 20481487 | Landfill / Industrial Park Woodlots | Kemptown Landfill / Industrial Park Woodlands | LFD | Forest | 380 | 6 | SH | SH8/SH5b | F | Softwood | 14 | Mature | 60 | RS6TL3RM1 | M-S | | | | | | | | | | | | | | | | | | | | | |
| 27 | 9.32 | 23.02 | 20354825 | Landfill / Industrial Park Woodlots | Kemptown Landfill / Industrial Park Woodlands | UT | Forest | 380 | | | | | | | | | | | | | | | | | | | | | | | | | | | | | | | |
| 28 | 11.33 | 27.99 | 20481487 | Landfill / Industrial Park Woodlots | Kemptown Landfill / Industrial Park Woodlands | LFD | Forest | 380 | 5 | SH/MW | SH8/MW7 | | Softwood | 12 | Immature | 60 | BF5BS2TL2RM1 | L | | | | | | | | | | | | | | | | | | | | | |
| 29 | 2.36 | 5.83 | 20354825 | Landfill / Industrial Park Woodlots | Kemptown Landfill / Industrial Park Woodlands | LFD | Forest | 380 | 7 | WM/WC | WM3/WC7 | | Softwood | 11 | Immature | 50 | BF04WB03TL02BF01 | L | | | | | | | | | | | | | | | | | | | | | |
| 30 | 3.72 | 9.19 | 20354825 | Landfill / Industrial Park Woodlots | Kemptown Landfill / Industrial Park Woodlands | Gravel Pit | | 380 | 6 | SP/SH | SP7/SH3 | | | | | | | | | | | | | | | | | | | | | | | | | | | | |
| 31 | 5.12 | 12.65 | 20354833 | Landfill / Industrial Park Woodlots | Kemptown Landfill / Industrial Park Woodlands | Forest | | 380 | 6 | SP/SH | SP7/SH3 | | Softwood | 12 | Immature | 60 | BF5BS2TL2RM1 | L | | | | | | | | | | | | | | | | | | | | | |
| 32 | 3.08 | 7.61 | 20400248 | Landfill / Industrial Park Woodlots | Kemptown Landfill / Industrial Park Woodlands | LFD | Forest | 380 | 2L | IH | IH6b | | Hardwood | 12 | Immature | 50 | RM5WB3BF2 | L | | | | | | | | | | | | | | | | | | | | | |
| 33 | 2.21 | 5.46 | 20354833 | Landfill / Industrial Park Woodlots | Kemptown Landfill / Industrial Park Woodlands | LFD | Forest | 380 | 6/6S | SP | SP6/SP7 | | Softwood | 11 | Immature | 65 | BS5BF3TL1RM1 | L | | | | | | | | | | | | | | | | | | | | | |
| 34 | 3.40 | 8.40 | 20313490 | Landfill / Industrial Park Woodlots | Kemptown Landfill / Industrial Park Woodlands | Forest | | 380 | 2L | SH | SH5/SH5b | | Softwood | 12 | Immature | | | | | | | | | | | | | | | | | | | | | | | | |

Ecological Forest Management Plan for Municipality of the County of Colchester






Appendix C-2 Inventory Data Listing

Stand Count: 309 Area: 1,618.14 ha 3,996.80 acres

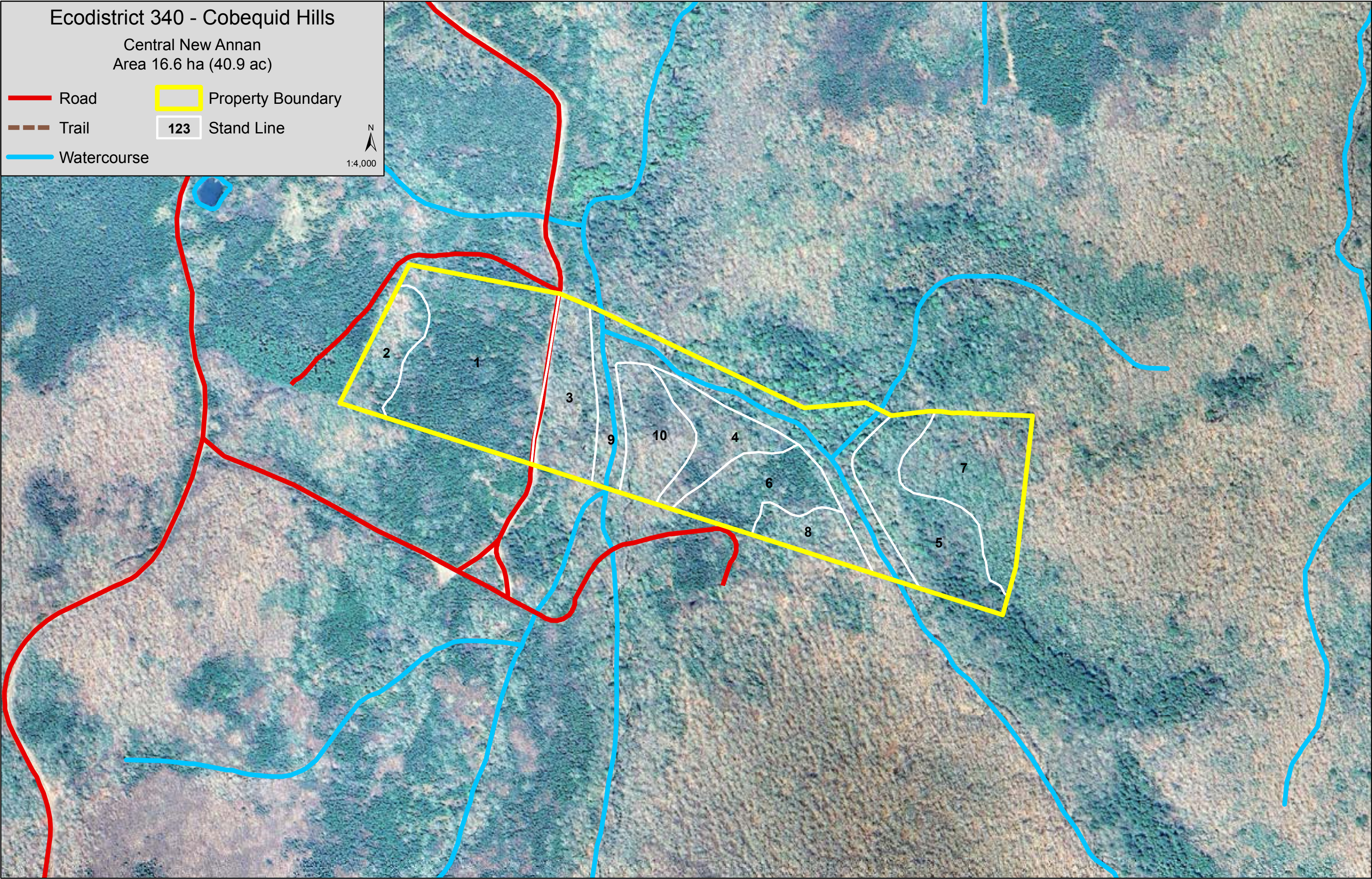
| Shapefile Link | | Admin | | Land Use | | Forest Description | | | | | | | | | | Other Indicators | | | | Regulatory Management Indicators | | | | | | Silviculture Treatments | | | | | | | | | | | |
|----------------|-----------|-----------|----------|--|-------------------------------|--------------------|--------------------|-------------|-----------|--------------|-----------------|--------------|-----------|-------------------|------------------|------------------|---------------------------|--------------|--------------------------|----------------------------------|----------------|------------------|----------------|-----|-----|-------------------------|-----|-----|-----|-----|-----|-----|------|------------------------|--------------------|--------------|---|
| Stand Label | Area (ha) | Area (ac) | PID | Location | Compartment | Primary Land Use | Secondary Land Use | EcoDistrict | Soil Type | Forest Group | Vegetation Type | Stand Origin | CoverType | Maturity (Height) | Maturity (Class) | Density (CC) | Tree Species Distribution | FIONA Damage | Other Recent Disturbance | Water Feature | Human Activity | Invasive Species | Defined Trails | RM1 | RM2 | RM3 | RM4 | RM5 | RM6 | RM7 | RM8 | RM9 | RM10 | Recommended Treatments | Treatment Priority | Comments | |
| 133 | 8.17 | 20.18 | 20464418 | Debert | Debert Industrial Lands South | Forest | | 620 | | | | | Mixedwood | 4 | Sapling | 30 | UH07U503 | | | | | | | | | | | | | | | | | | | | |
| 134 | 6.06 | 14.96 | 20464418 | Debert | Debert Industrial Lands South | Forest | | 620 | 1 | SP | SP2A | | Mixedwood | 11 | Mature | 40 | RP6TA1WS1WB1BF1 | | | | 1 | | | | | | | | | | | | | | | | inoperable due to old military foundations |
| 135 | 2.11 | 5.22 | 20464418 | Debert | Debert Industrial Lands South | Urban | | 620 | | | | | | 0 | 0 | 0 | | | | | | | | | | | | | | | | | | | | | |
| 136 | 9.77 | 24.13 | 20464418 | Debert | Debert Industrial Lands South | Forest | | 620 | | | | | Softwood | 14 | Mature | 50 | RP06TA02RS01WP01 | | | | | | | | | | | | | | | | | | | | |
| 137 | 2.44 | 6.03 | 20464418 | Debert | Debert Industrial Lands South | Forest | | 620 | | | | | Softwood | 15 | Mature | 55 | RP08BS02 | | | | | | | | | | | | | | | | | | | | |
| 138 | 11.29 | 27.89 | 20464418 | Debert | Debert Industrial Lands South | Forest | | 620 | 1 | SP | SP2A | | Softwood | 17 | Mature | 65 | RP10 | | | | 1 | | | | | | | | | | | | | | | | |
| 139 | 1.52 | 3.75 | 20464418 | Debert | Debert Industrial Lands South | Forest | | 620 | | | | | Mixedwood | 13 | Mature | 30 | TA04RM03RP02BS01 | | | | | | | | | | | | | | | | | | | | |
| 140 | 9.66 | 23.86 | 20483418 | Debert | Debert Industrial Lands South | IFD | | 620 | | | | | Mixedwood | 13 | Mature | 35 | RP05TA03JP01GB01 | | | | | | | | | | | | | | | | | | | | |
| 141 | 32.07 | 79.21 | 20465662 | Debert | Debert Industrial Lands South | IFD | | 620 | | | | | Mixedwood | 11 | Mature | 25 | RP05TA03JP01GB01 | | | | | | | | | | | | | | | | | | | | |
| 142 | 3.89 | 9.61 | 20465662 | Debert | Debert Industrial Lands South | Forest | | 620 | | | | | Mixedwood | 13 | Mature | 30 | RM03TA03WS03RP01 | | | | | | | | | | | | | | | | | | | | |
| 143 | 29.96 | 74.00 | 20465662 | Debert | Debert Industrial Lands South | RZ | WL | 620 | 4/14 | WM | WM1 | | Softwood | 13 | Mature | 35 | RM4BF3BS1TLW51 | | | | 1 | | | | | | | | | | | | | | | | wet RZ with some black ash |
| 144 | 2.07 | 5.12 | 20465662 | Debert | Debert Industrial Lands South | Agriculture | | 620 | | | | | | 0 | 0 | 0 | | | | | | | | | | | | | | | | | | | | | |
| 145 | 6.42 | 15.86 | 20465662 | Debert | Debert Industrial Lands South | Agriculture | | 620 | | | | | | 0 | 0 | 0 | | | | | | | | | | | | | | | | | | | | | |
| 146 | 2.49 | 6.16 | 20465662 | Debert | Debert Industrial Lands South | Forest | | 620 | 2/4 | OF | OF1 | F | Softwood | 12 | Mature | 40 | WS06TL02TA01WB01 | | | | 1 | | | | | | | | | | | | | | | | 1 parts not with alders |
| 147 | 3.29 | 8.12 | 20465662 | Debert | Debert Industrial Lands South | Agriculture | | 620 | | | | | | 0 | 0 | 0 | | | | | | | | | | | | | | | | | | | | | |
| 148 | 7.40 | 18.28 | 20465662 | Debert | Debert Industrial Lands South | Forest | | 620 | 2/3 | MW/SP | MW7/10 SP2A | | Softwood | 12 | Immature | 50 | BS4RM3RP2WP1 | | | | | | | | | | | | | | | | | | | | parts are wet; patches could be salvaged if working in area |
| 149 | 0.91 | 2.25 | 20456778 | Lower Onslow | Debert Industrial Lands South | Treed Bog | | 620 | | | | | | 0 | 0 | 0 | | | | | | | | | | | | | | | | | | | | | |
| 150 | 0.65 | 1.60 | 20456778 | Lower Onslow | Debert Industrial Lands South | Urban | | 620 | | | | | | 0 | 0 | 0 | | | | | | | | | | | | | | | | | | | | | |
| 151 | 0.73 | 1.81 | 20456778 | Lower Onslow | Debert Industrial Lands South | Forest | | 620 | | | | | Softwood | 2 | Sapling | 25 | UH06US04 | | | | | | | | | | | | | | | | | | | | |
| 152 | 12.39 | 30.60 | 20465662 | Debert | Debert Industrial Lands South | Forest | | 620 | 1 | SP | SP2 | | Softwood | 16 | Mature | 65 | RP10 | | | | | | | | | | | | | | | | | | | | |
| 153 | 2.83 | 6.99 | 20465662 | Debert | Debert Industrial Lands South | Forest | | 620 | 2 | SP | SP2 | | Softwood | 13 | Mature | 35 | RP8TA1BS1 | | | | | | | | | | | | | | | | | | | | nice BS understory |
| 154 | 4.06 | 10.03 | 20465662 | Debert | Debert Industrial Lands South | Forest | | 620 | 1 | SP | SP2 | | Softwood | 16 | Mature | 65 | RP10 | | | | | | | | | | | | | | | | | | | poor BS site | |
| 155 | 2.13 | 5.27 | 20465662 | Debert | Debert Industrial Lands South | Forest | | 620 | 3C/2C | SP | SP7 | | Softwood | 11 | Mature | 50 | BS9TL1 | | | | | | | | | | | | | | | | | | | | |
| 156 | 1.02 | 2.53 | 20152732 | Belmont/Debert/Onslow Community Lands | Cobequid Bay Lands | GS | RZ | 620 | | | | | Mixedwood | 17 | Mature | 45 | WS04YB03WB02RM01 | | | | 1 | | | | | | | | | | | | | | | | |
| 157 | 1.04 | 2.56 | 20276374 | Belmont/Debert/Onslow Community Lands | Cobequid Bay Lands | PR | | 620 | | | | | | 0 | 0 | 0 | | | | | | | | | | | | | | | | | | | | | |
| 158 | 2.34 | 5.77 | 20241014 | Belmont/Debert/Onslow Community Lands | Cobequid Bay Lands | RZ | | 620 | | | | | Mixedwood | 13 | Mature | 45 | WS05RM02TA02TL01 | | | | 1 | | | | | | | | | | | | | | | | |
| 159 | 1.50 | 3.69 | 20321766 | Belmont/Debert/Onslow Community Lands | Cobequid Bay Lands | Urban | | 620 | | | | | | 0 | 0 | 0 | | | | | | | | | | | | | | | | | | | | | |
| 160 | 1.39 | 3.42 | 20318311 | Belmont/Debert/Onslow Community Lands | Cobequid Bay Lands | GS | | 620 | | | | | Softwood | 11 | Immature | 40 | BS10 | | | | | | | | | | | | | | | | | | | | |
| 161 | 5.61 | 13.85 | 20421186 | Bible Hill/Brookside/North River Community Lands | Cobequid Bay Lands | Water | | 620 | | | | | | 0 | 0 | 0 | | | | | | | | | | | | | | | | | | | | | |
| 162 | 3.35 | 8.27 | 20421186 | Bible Hill/Brookside/North River Community Lands | Cobequid Bay Lands | Forest | | 620 | | | | | Mixedwood | 4 | Sapling | 15 | UH08US02 | | | | | | | | | | | | | | | | | | | | |
| 163 | 3.19 | 7.88 | 20421186 | Bible Hill/Brookside/North River Community Lands | Cobequid Bay Lands | Urban | | 620 | | | | | | 0 | 0 | 0 | | | | | | | | | | | | | | | | | | | | | |
| 164 | 2.93 | 7.25 | 20421186 | Bible Hill/Brookside/North River Community Lands | Cobequid Bay Lands | Forest | | 620 | | | | | Mixedwood | 9 | Young | 30 | WB03RM03TA02TL02 | | | | | | | | | | | | | | | | | | | | |
| 165 | 1.42 | 3.51 | 20421186 | Bible Hill/Brookside/North River Community Lands | Cobequid Bay Lands | Water | | 620 | | | | | | 0 | 0 | 0 | | | | | | | | | | | | | | | | | | | | | |
| 166 | 0.48 | 1.19 | 20058780 | Bible Hill/Brookside/North River Community Lands | Cobequid Bay Lands | Urban | | 620 | | | | | | 0 | 0 | 0 | | | | | | | | | | | | | | | | | | | | | |
| 167 | 0.63 | 1.56 | 20058780 | Bible Hill/Brookside/North River Community Lands | Cobequid Bay Lands | Urban | | 620 | | | | | | 0 | 0 | 0 | | | | | | | | | | | | | | | | | | | | | |
| 168 | 1.68 | 4.14 | 20458220 | Bible Hill/Brookside/North River Community Lands | Cobequid Bay Lands | RZ | Agriculture | 620 | | | | | | 0 | 0 | 0 | | | | | | | | | | | | | | | | | | | | | |
| 169 | 0.92 | 2.28 | 20058913 | Bible Hill/Brookside/North River Community Lands | Cobequid Bay Lands | Forest | | 620 | | | | | Hardwood | 7 | Young | 25 | TA4GB3AL3 | | | | | | | | | | | | | | | | | | | | wet |
| 170 | 1.65 | 4.09 | 20318358 | Bible Hill/Brookside/North River Community Lands | Cobequid Bay Lands | GS | RZ | 620 | | | | | | 0 | 0 | 0 | | | | | | | | | | | | | | | | | | | | | |
| 171 | 0.99 | 2.45 | 20314175 | Hilden Lower Truro Old Barns Community Lands | Cobequid Bay Lands | Forest | | 620 | | | | | Mixedwood | 15 | Mature | 60 | WB04WS03TA02RM01 | | | | | | | | | | | | | | | | | | | | |
| 172 | 1.02 | 2.51 | 20210357 | Hilden Lower Truro Old Barns Community Lands | Cobequid Bay Lands | Agriculture | | 620 | | | | | | 0 | 0 | 0 | | | | | | | | | | | | | | | | | | | | | |
| 173 | 1.02 | 2.52 | 20210340 | Hilden Lower Truro Old Barns Community Lands | Cobequid Bay Lands | Agriculture | | 620 | | | | | | 0 | 0 | 0 | | | | | | | | | | | | | | | | | | | | | |
| 174 | 1.14 | 2.81 | 20210357 | Hilden Lower Truro Old Barns Community Lands | Cobequid Bay Lands | Agriculture | | 620 | | | | | | 0 | 0 | 0 | | | | | | | | | | | | | | | | | | | | | |
| 175 | 1.20 | 2.95 | 20327722 | Hilden Lower Truro Old Barns Community Lands | Cobequid Bay Lands | PR | | 620 | | | | | | 0 | 0 | 0 | | | | | | | | | | | | | | | | | | | | | |
| 176 | 1.19 | 2.93 | 20210332 | Hilden Lower Truro Old Barns Community Lands | Cobequid Bay Lands | Urban | | 620 | | | | | | 0 | 0 | 0 | | | | | | | | | | | | | | | | | | | | | |
| 177 | 1.03 | 2.55 | 20431920 | Hilden Lower Truro Old Barns Community Lands | Cobequid Bay Lands | Urban | | 620 | | | | | | 0 | 0 | 0 | | | | | | | | | | | | | | | | | | | | | |
| 178 | 0.99 | 2.45 | 20431920 | Hilden Lower Truro Old Barns Community Lands | Cobequid Bay Lands | Agriculture | | 620 | | | | | | 0 | 0 | 0 | | | | | | | | | | | | | | | | | | | | | |
| 179 | 1.32 | 3.26 | 20327748 | Hilden Lower Truro Old Barns Community Lands | Cobequid Bay Lands | PR | | 620 | | | | | | | | | | | | | | | | | | | | | | | | | | | | | |

Ecodistrict 340 - Cobequid Hills

Central New Annan
Area 16.6 ha (40.9 ac)

-  Road
-  Property Boundary
-  Trail
-  Stand Line
-  Watercourse






N
1:4,000

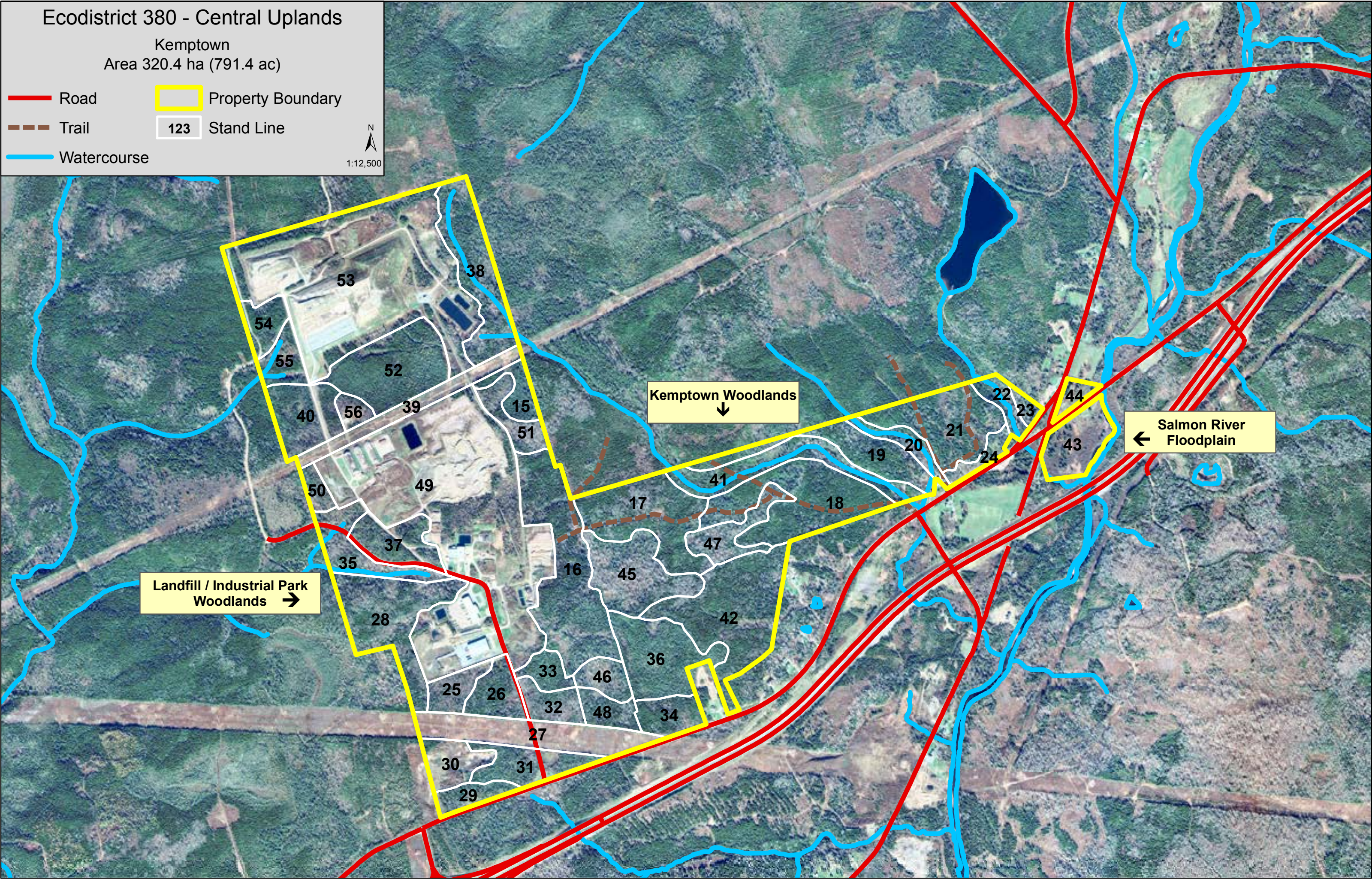


Ecodistrict 380 - Central Uplands

Kempton






Area 320.4 ha (791.4 ac)

-  Road
-  Property Boundary
-  Trail
-  Stand Line
-  Watercourse

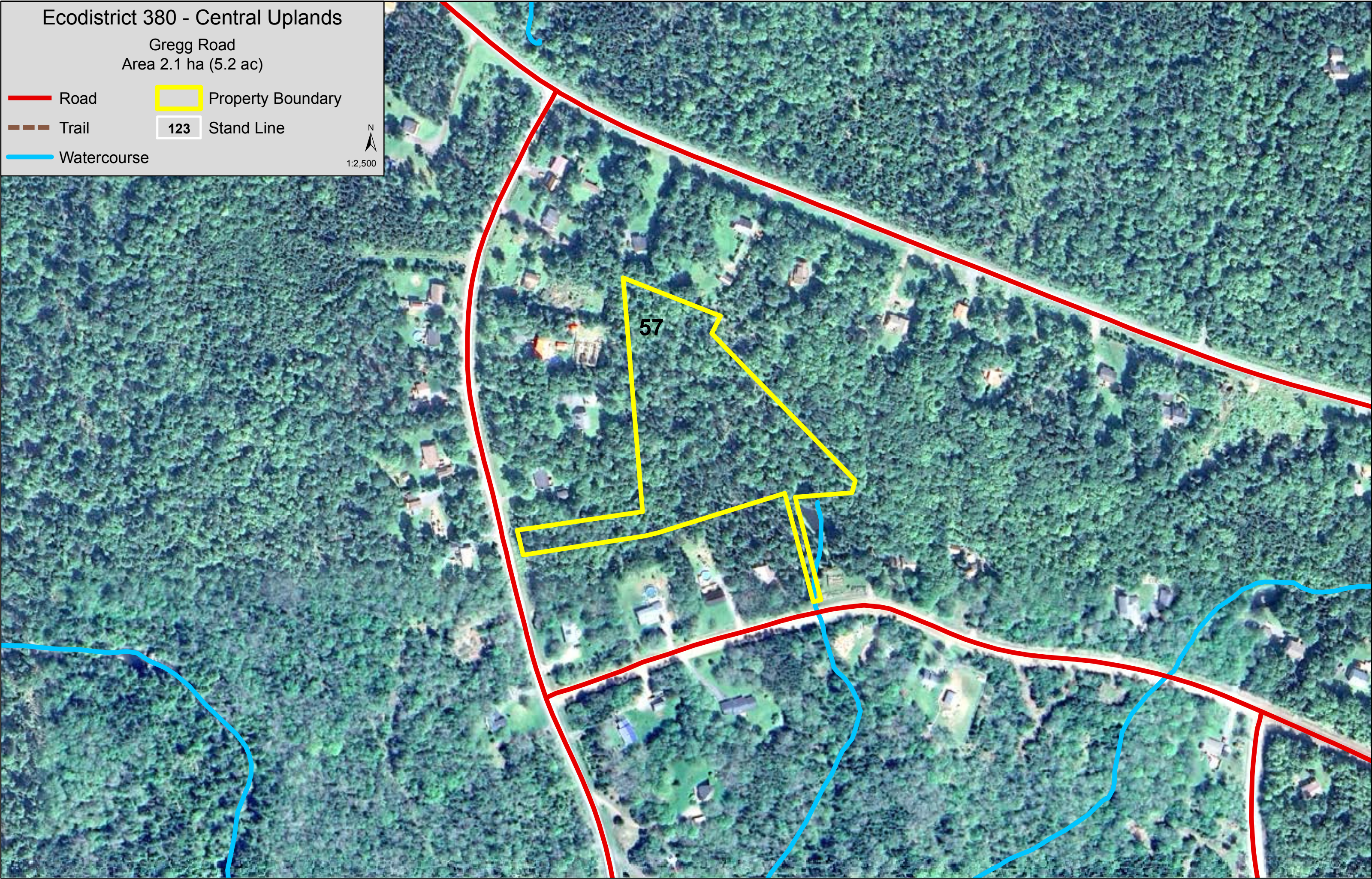


Ecodistrict 380 - Central Uplands

Gregg Road
Area 2.1 ha (5.2 ac)






-  Road
-  Property Boundary
-  Trail
-  Stand Line
-  Watercourse

N
1:2,500

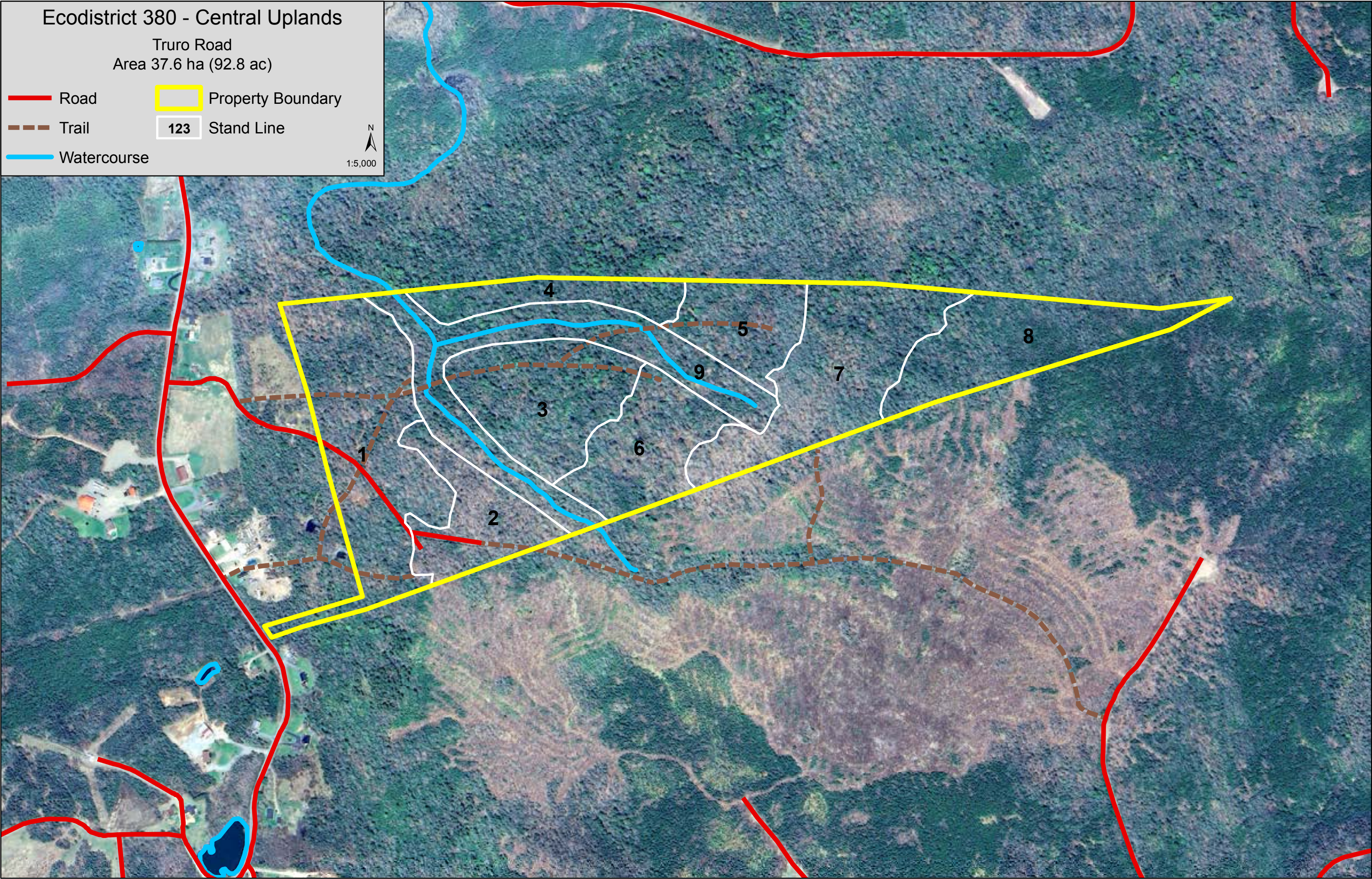


Ecodistrict 380 - Central Uplands

Truro Road
Area 37.6 ha (92.8 ac)





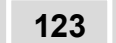
-  Road
-  Trail
-  Watercourse
-  Property Boundary
-  Stand Line

N
1:5,000

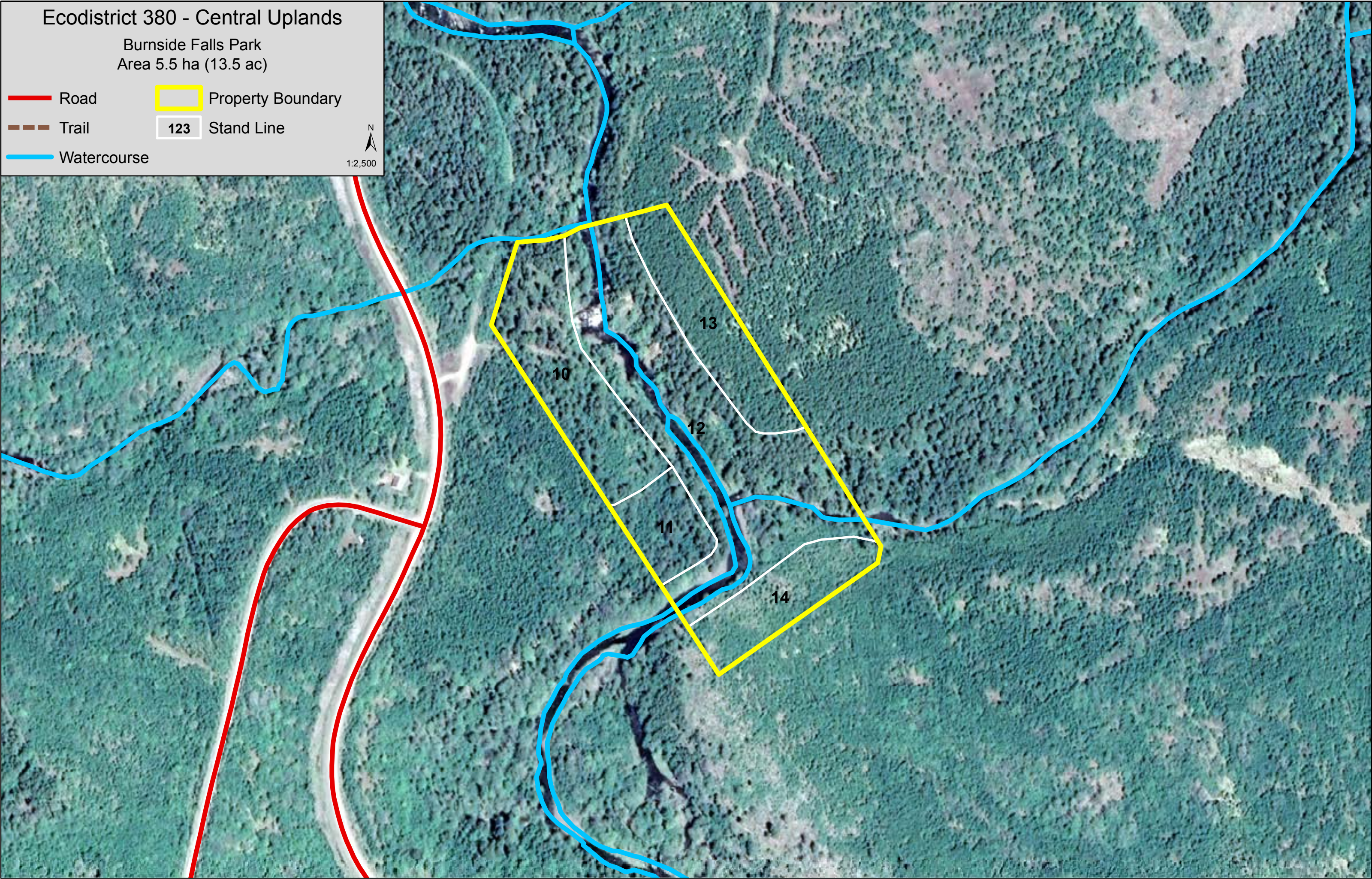


Ecodistrict 380 - Central Uplands

Burnside Falls Park
Area 5.5 ha (13.5 ac)




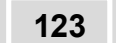

-  Road
-  Trail
-  Watercourse
-  Property Boundary
-  Stand Line

N
1:2,500



Ecodistrict 530 - Northumberland Lowlands

Nelson Memorial Park
Area 15.2 ha (37.5 ac)




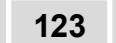

-  Road
-  Property Boundary
-  Trail
-  Stand Line
-  Watercourse

N
1:5,000

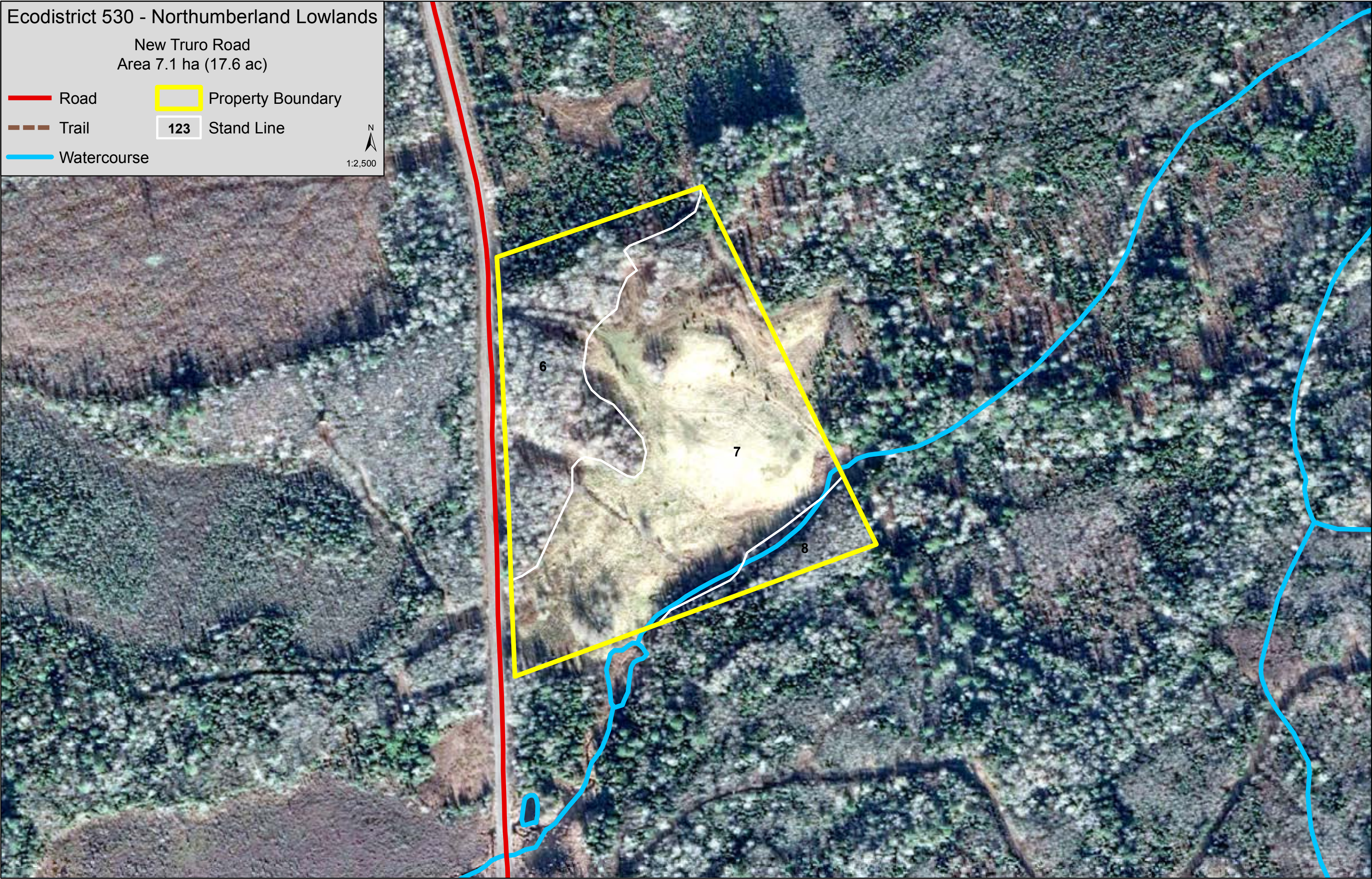


Ecodistrict 530 - Northumberland Lowlands

New Truro Road
Area 7.1 ha (17.6 ac)

-  Road
-  Property Boundary
-  Trail
-  Stand Line
-  Watercourse

N
1:2,500









EcoDistrict 620 - Minas Lowlands

Debert Industrial Lands & Debert Airport Lands

Overview/Index Map

Area 1,049.1 ha (2,592.4 ac)

-  Road
-  Property Boundary
-  Trail
-  Stand Line
-  Watercourse
-  Railway


1:25,000

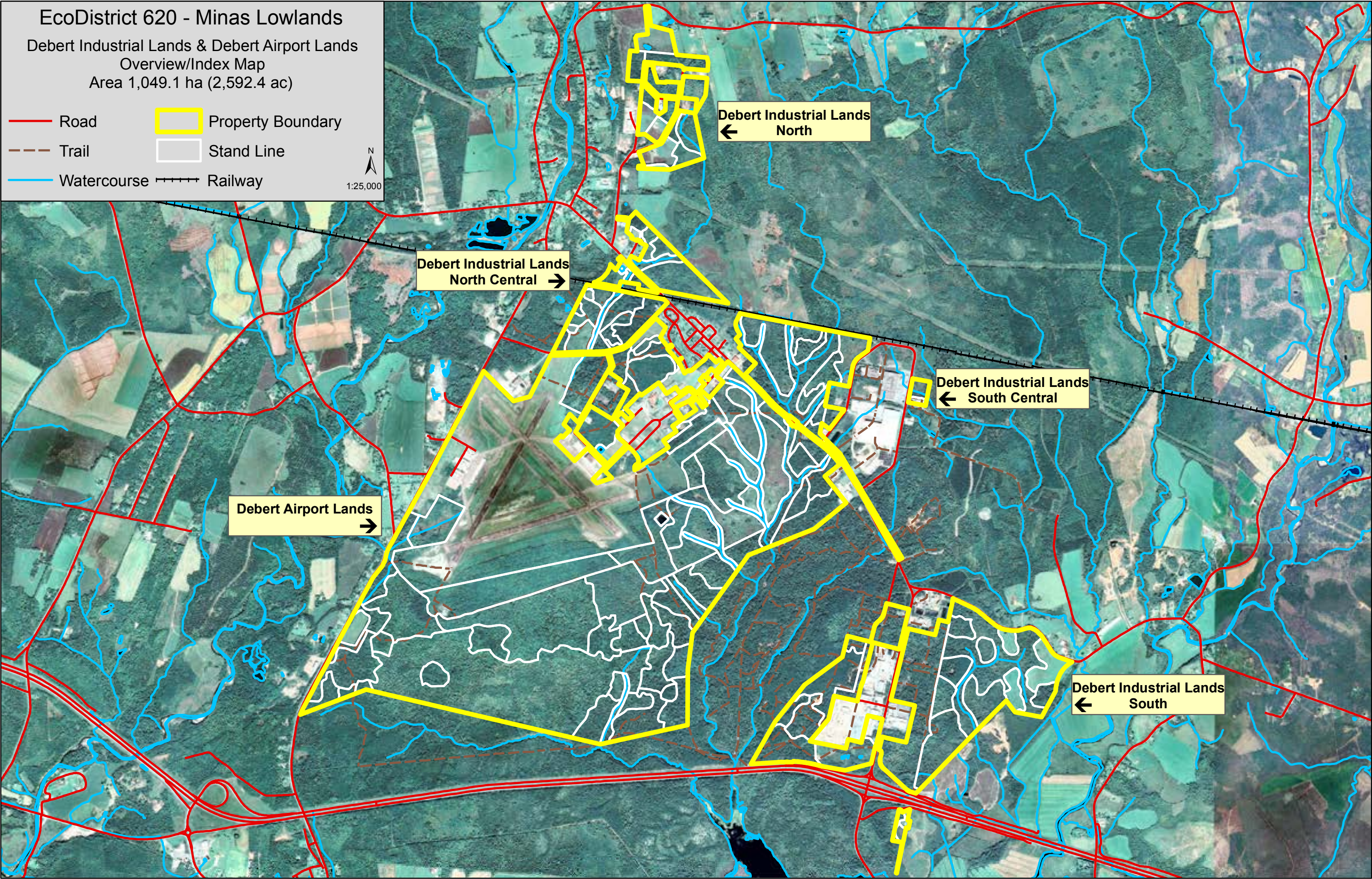
Debert Industrial Lands
North
←

Debert Industrial Lands
North Central
→

Debert Industrial Lands
South Central
←







Debert Airport Lands
→

Debert Industrial Lands
South
←

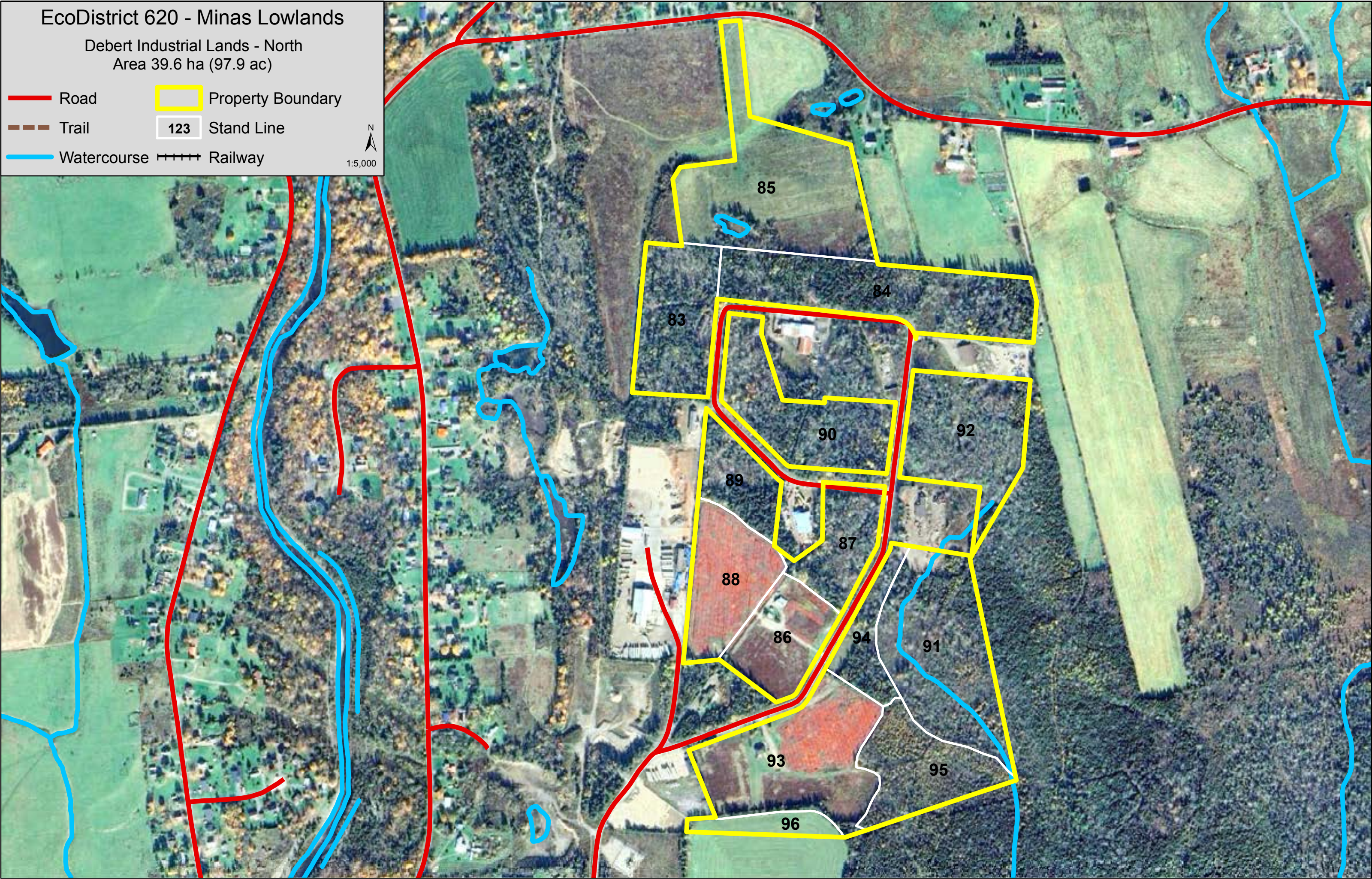


EcoDistrict 620 - Minas Lowlands

Debert Industrial Lands - North
Area 39.6 ha (97.9 ac)




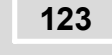


-  Road
-  Property Boundary
-  Trail
-  123 Stand Line
-  Watercourse
-  Railway

N
1:5,000

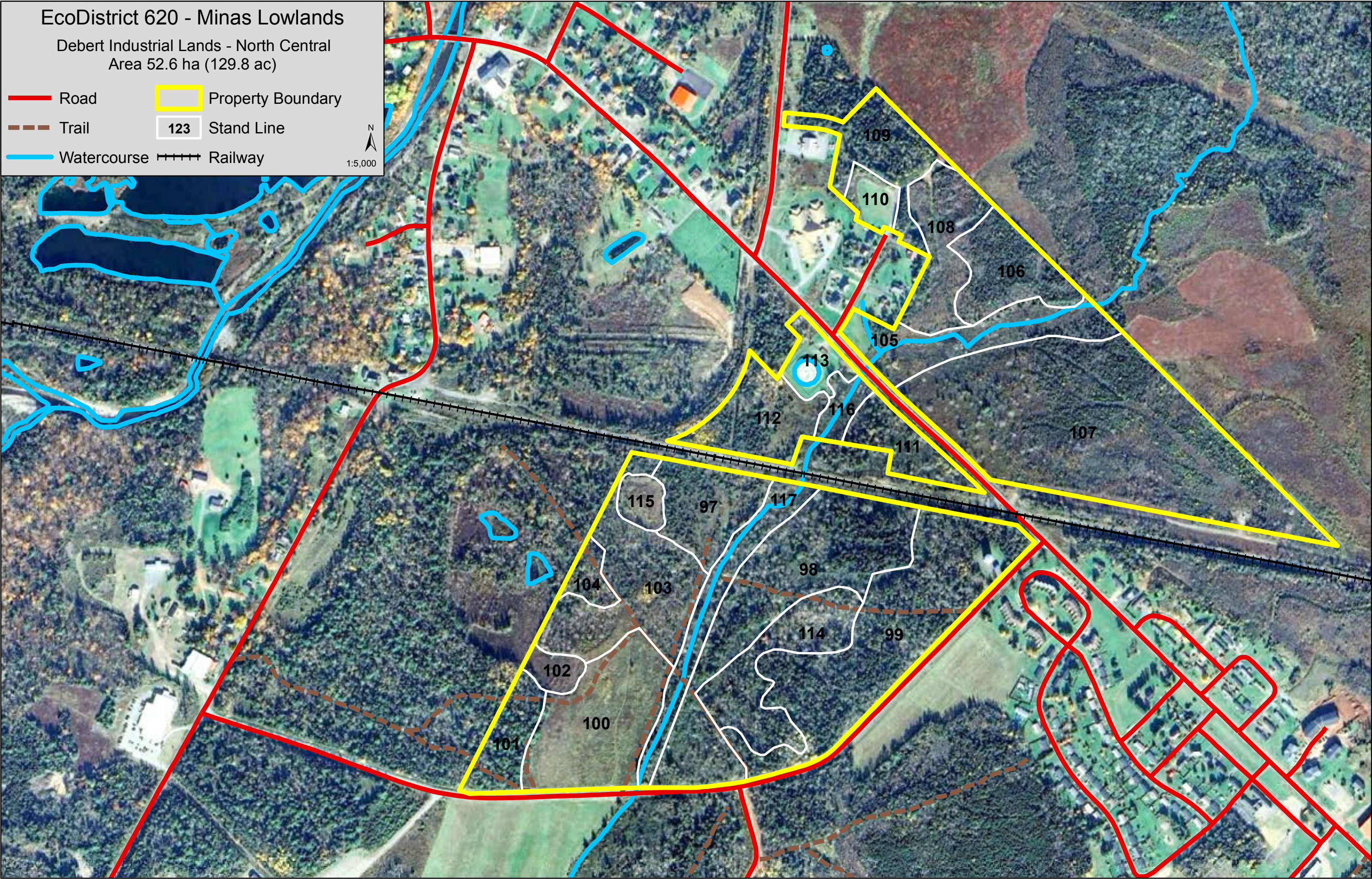


EcoDistrict 620 - Minas Lowlands

Debert Industrial Lands - North Central
Area 52.6 ha (129.8 ac)

-  Road
-  Property Boundary
-  Trail
-  123 Stand Line
-  Watercourse
-  Railway

N
1:5,000

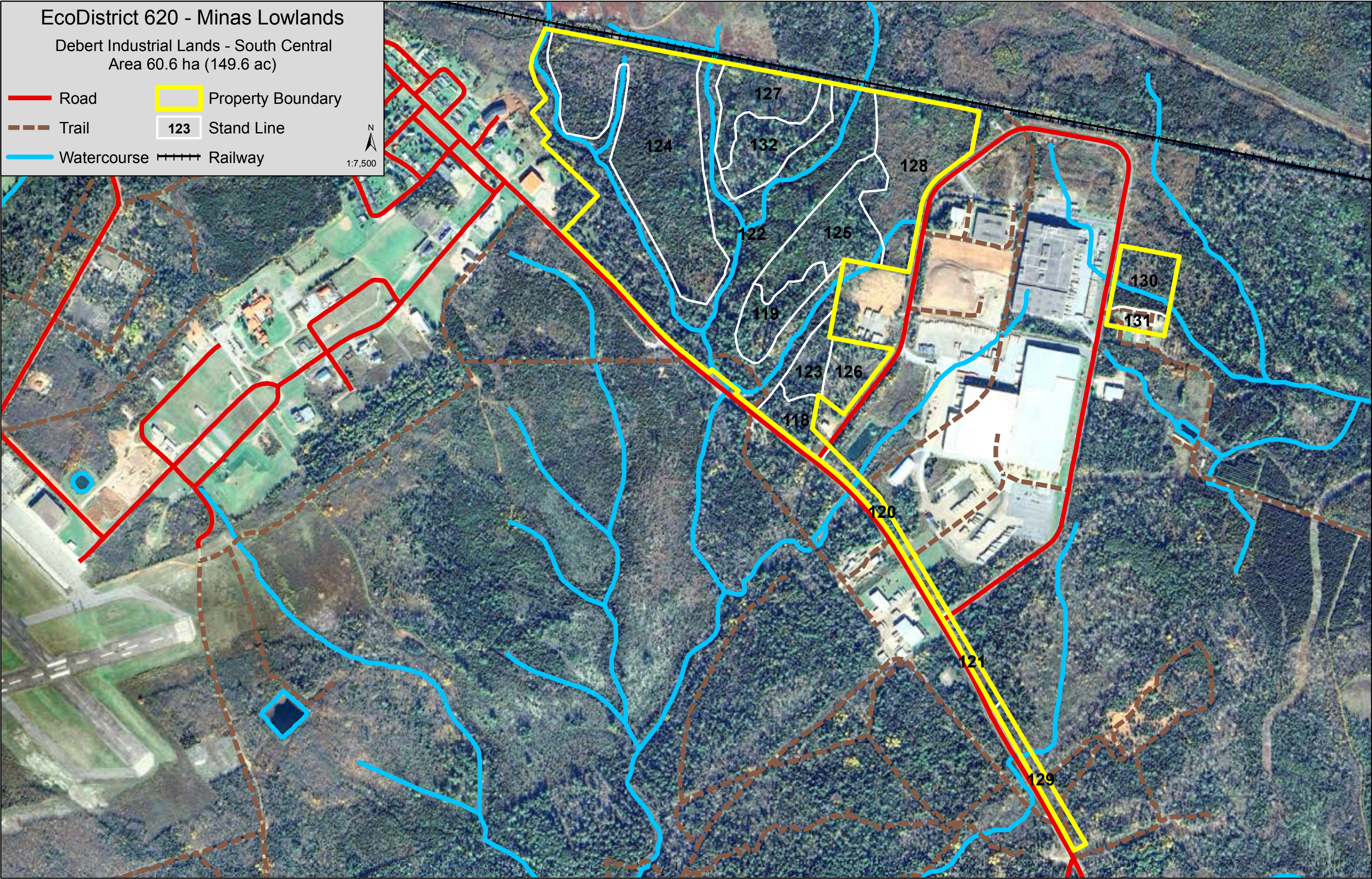


EcoDistrict 620 - Minas Lowlands

Debert Industrial Lands - South Central
Area 60.6 ha (149.6 ac)







- Road
- Trail
- Watercourse
- Property Boundary
- Stand Line
- Railway

N
1:7,500

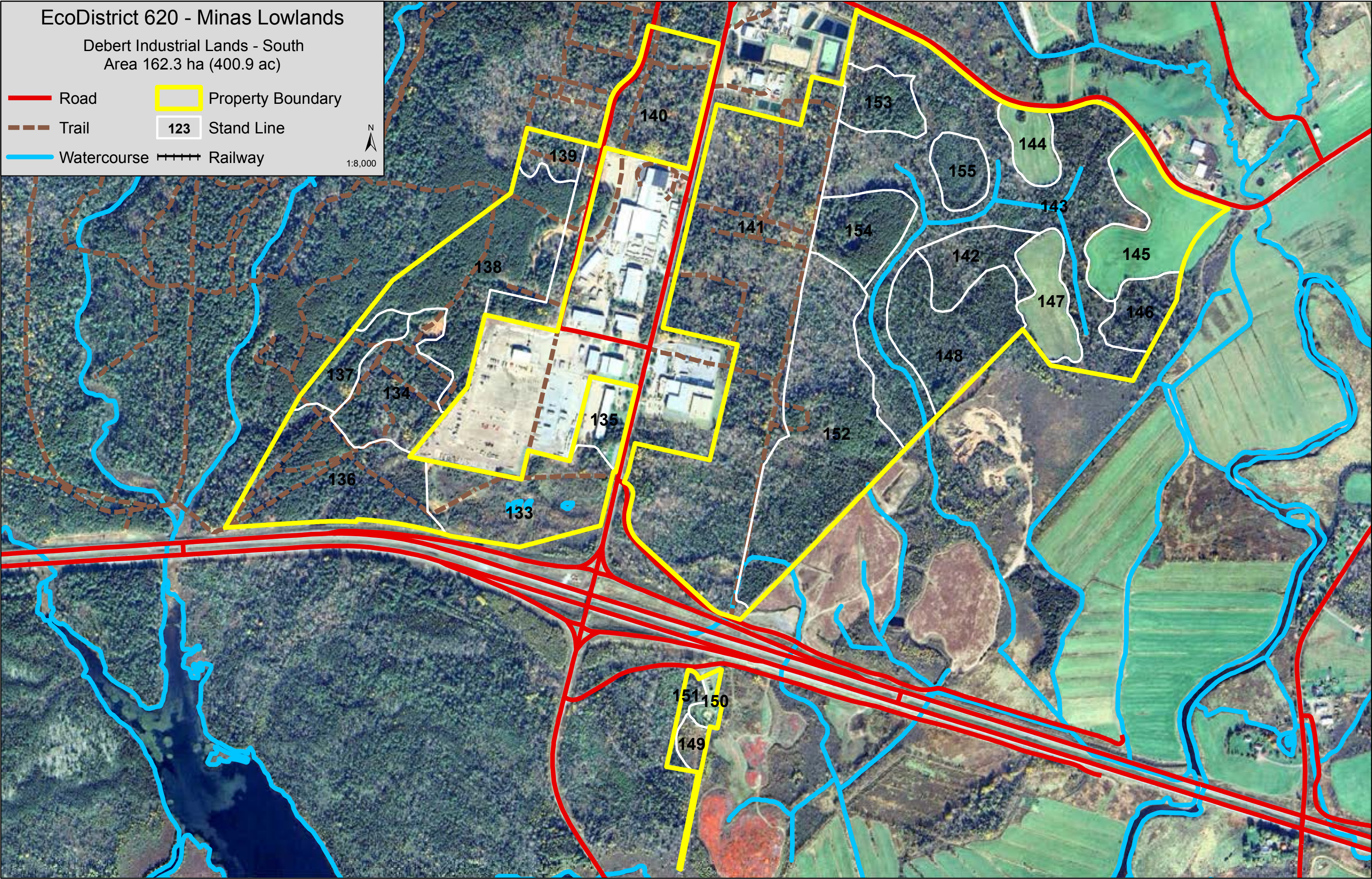


EcoDistrict 620 - Minas Lowlands

Debert Industrial Lands - South
Area 162.3 ha (400.9 ac)







-  Road
-  Trail
-  Watercourse
-  Property Boundary
-  123 Stand Line
-  Railway

N
1:8,000

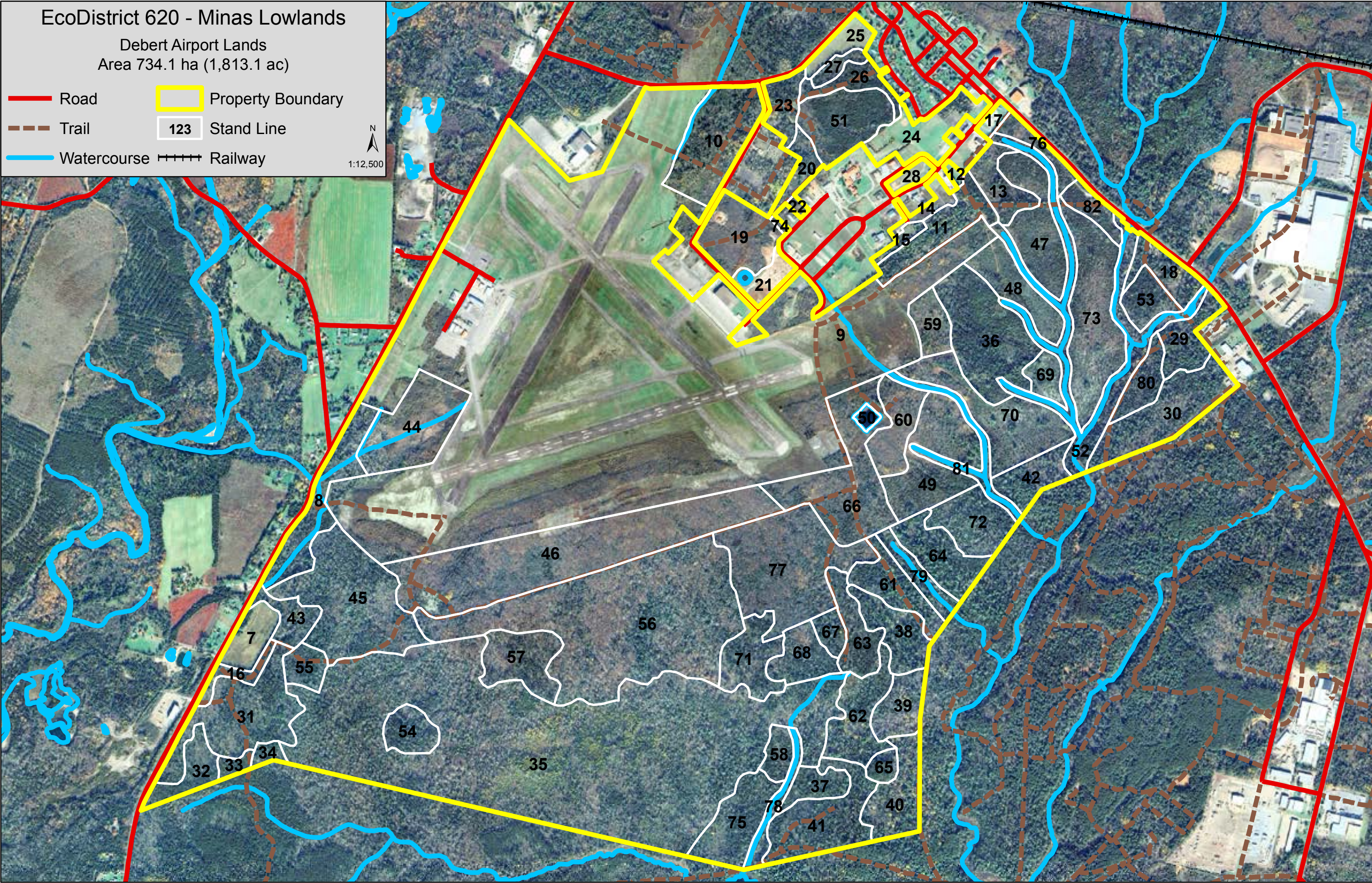


EcoDistrict 620 - Minas Lowlands

Debert Airport Lands
Area 734.1 ha (1,813.1 ac)

-  Road
-  Property Boundary
-  Trail
-  Stand Line
-  Watercourse
-  Railway

N
1:12,500

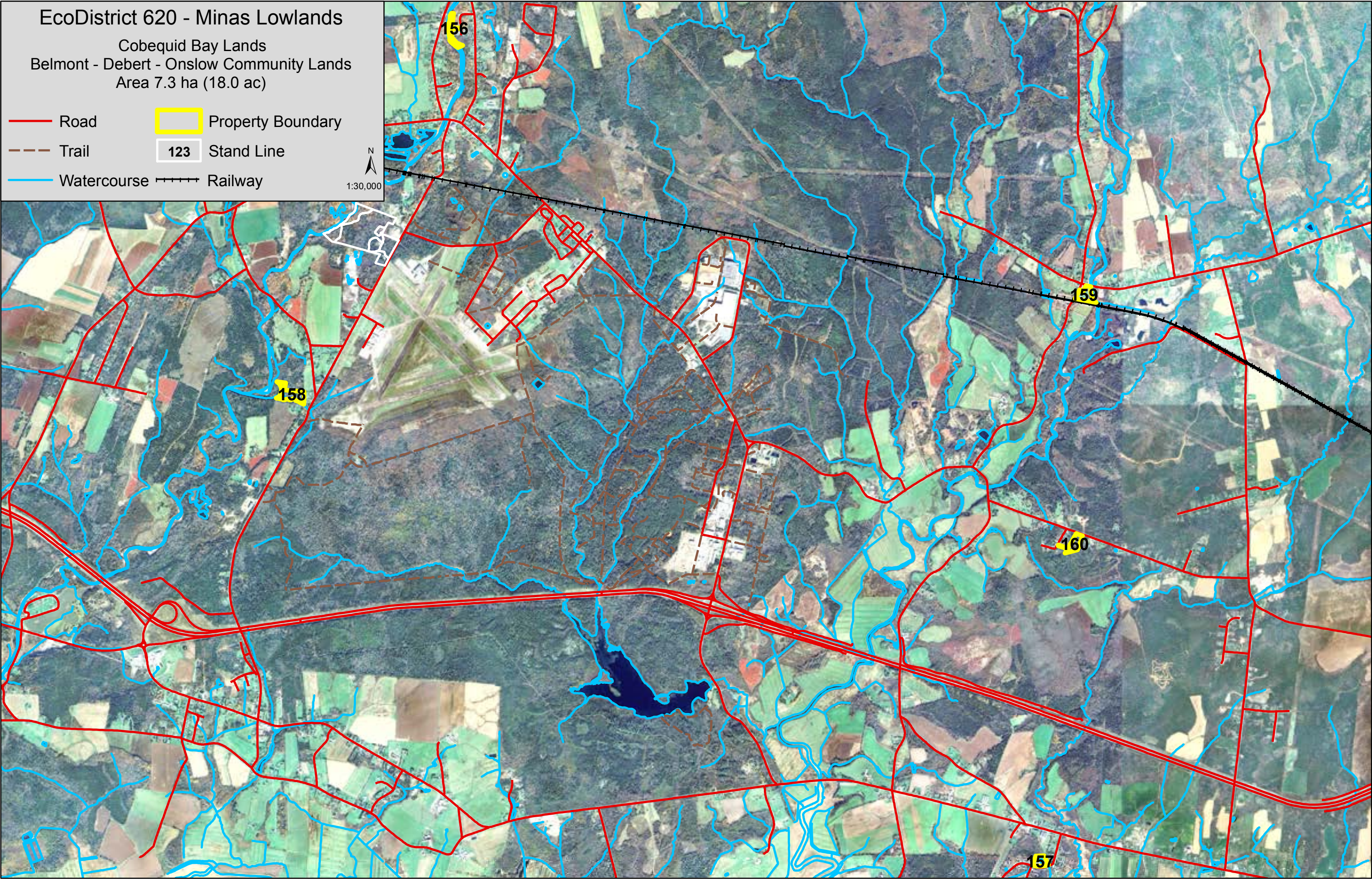


EcoDistrict 620 - Minas Lowlands

Cobequid Bay Lands
Belmont - Debert - Onslow Community Lands
Area 7.3 ha (18.0 ac)

- Road
- Trail
- Watercourse
- Property Boundary
- 123 Stand Line
- +—+—+ Railway

N
1:30,000

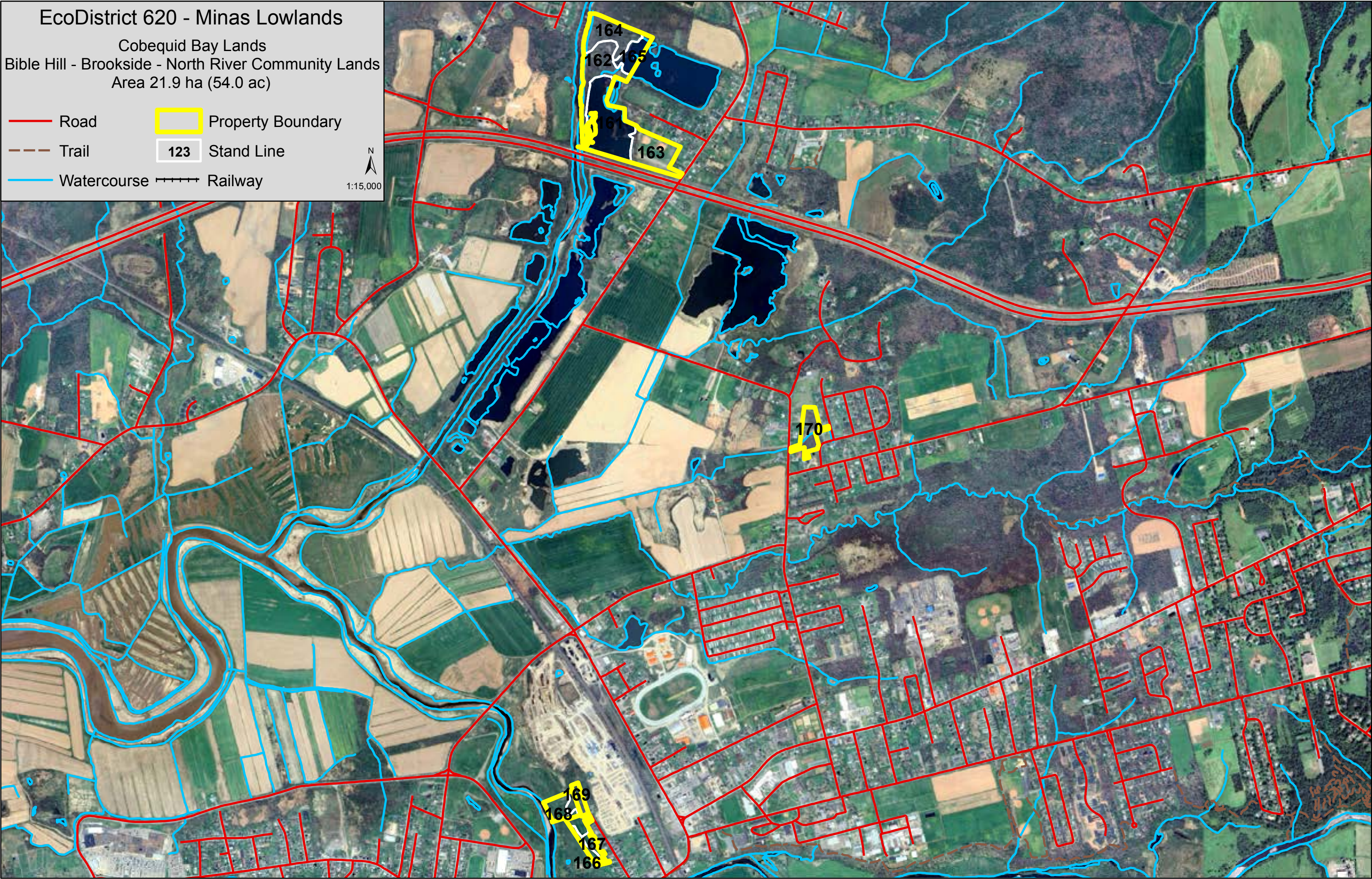


EcoDistrict 620 - Minas Lowlands

Cobequid Bay Lands
Bible Hill - Brookside - North River Community Lands
Area 21.9 ha (54.0 ac)

- Road
- Trail
- Watercourse
- Property Boundary
- 123 Stand Line
- +—+—+ Railway

N
1:15,000









EcoDistrict 620 - Minas Lowlands

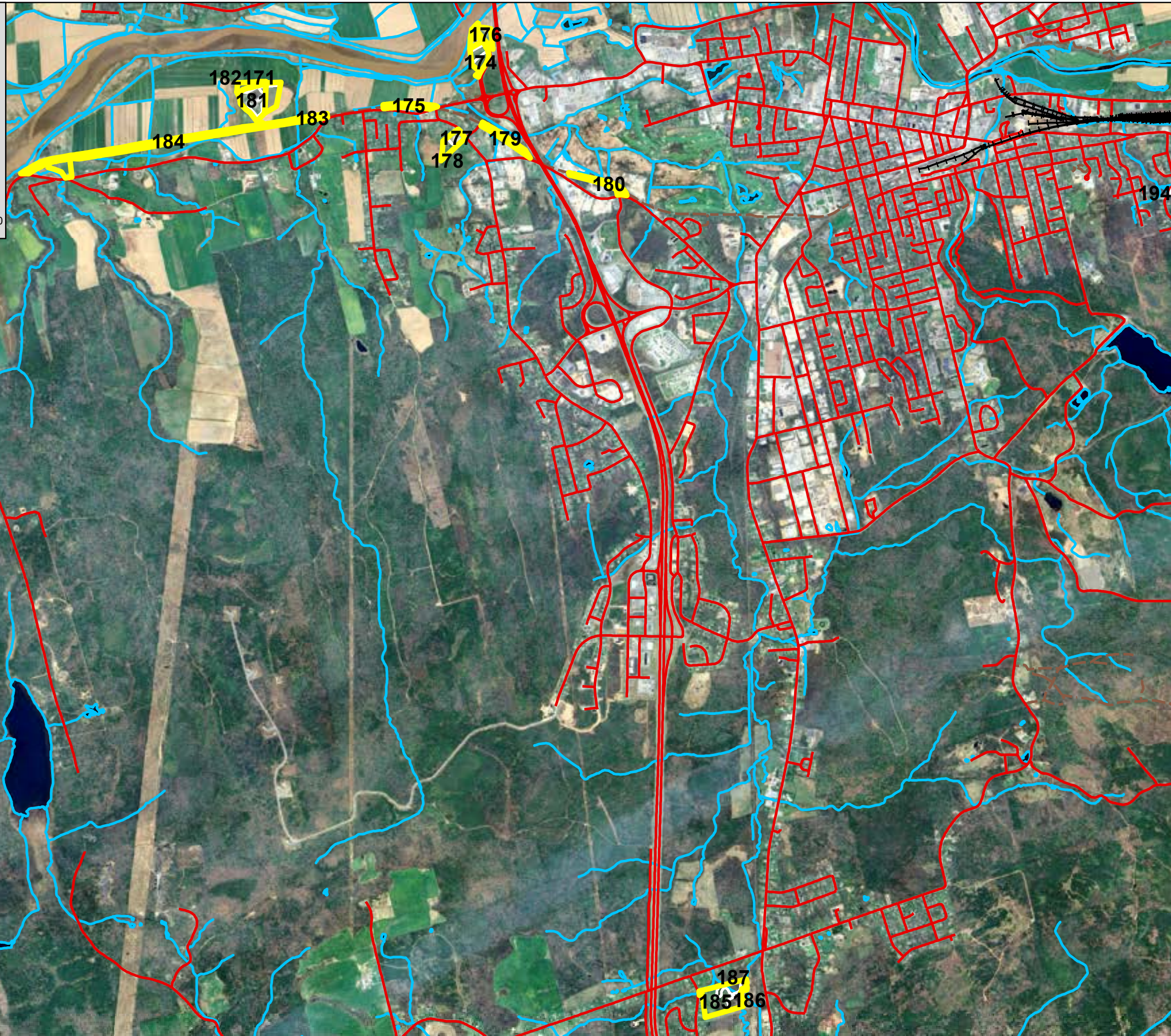
Cobequid Bay Lands

Hilden - Lower Truro - Old Barns Community Lands

Area 33.5 ha (82.8 ac)

-  Road
-  Property Boundary
-  Trail
-  Stand Line
-  Watercourse
-  Railway

N
1:30,000



EcoDistrict 620 - Minas Lowlands

Cobequid Bay Lands
Salmon River Community Lands
Area 16.0 ha (39.4 ac)

- Road
- Trail
- Watercourse
- ▭ Property Boundary
- 123 Stand Line
- +—+—+ Railway

N
1:7,500

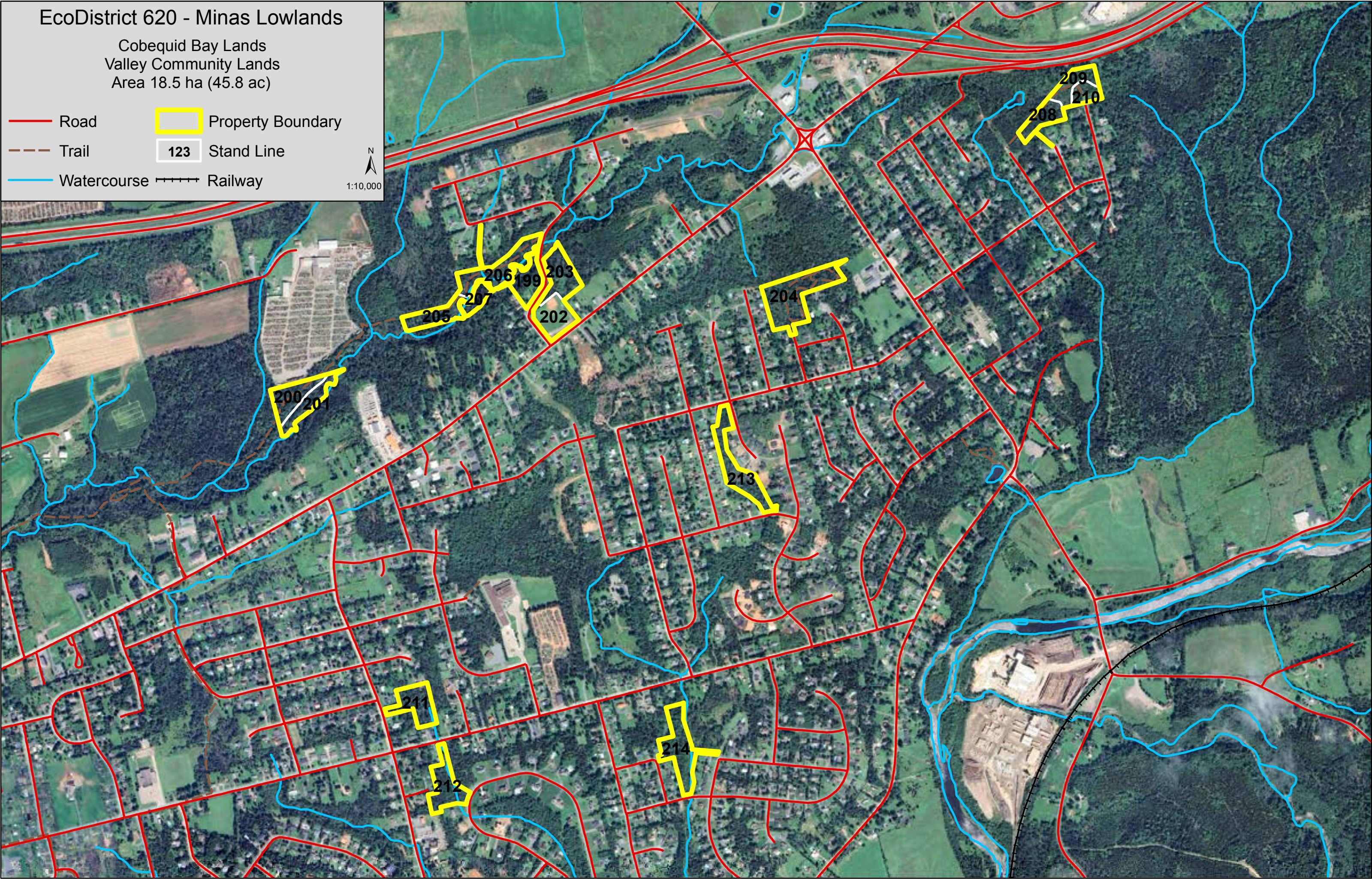


EcoDistrict 620 - Minas Lowlands

Cobequid Bay Lands
Valley Community Lands
Area 18.5 ha (45.8 ac)

- Road
- Trail
- Watercourse
- Property Boundary
- 123 Stand Line
- +—+—+ Railway

N
1:10,000

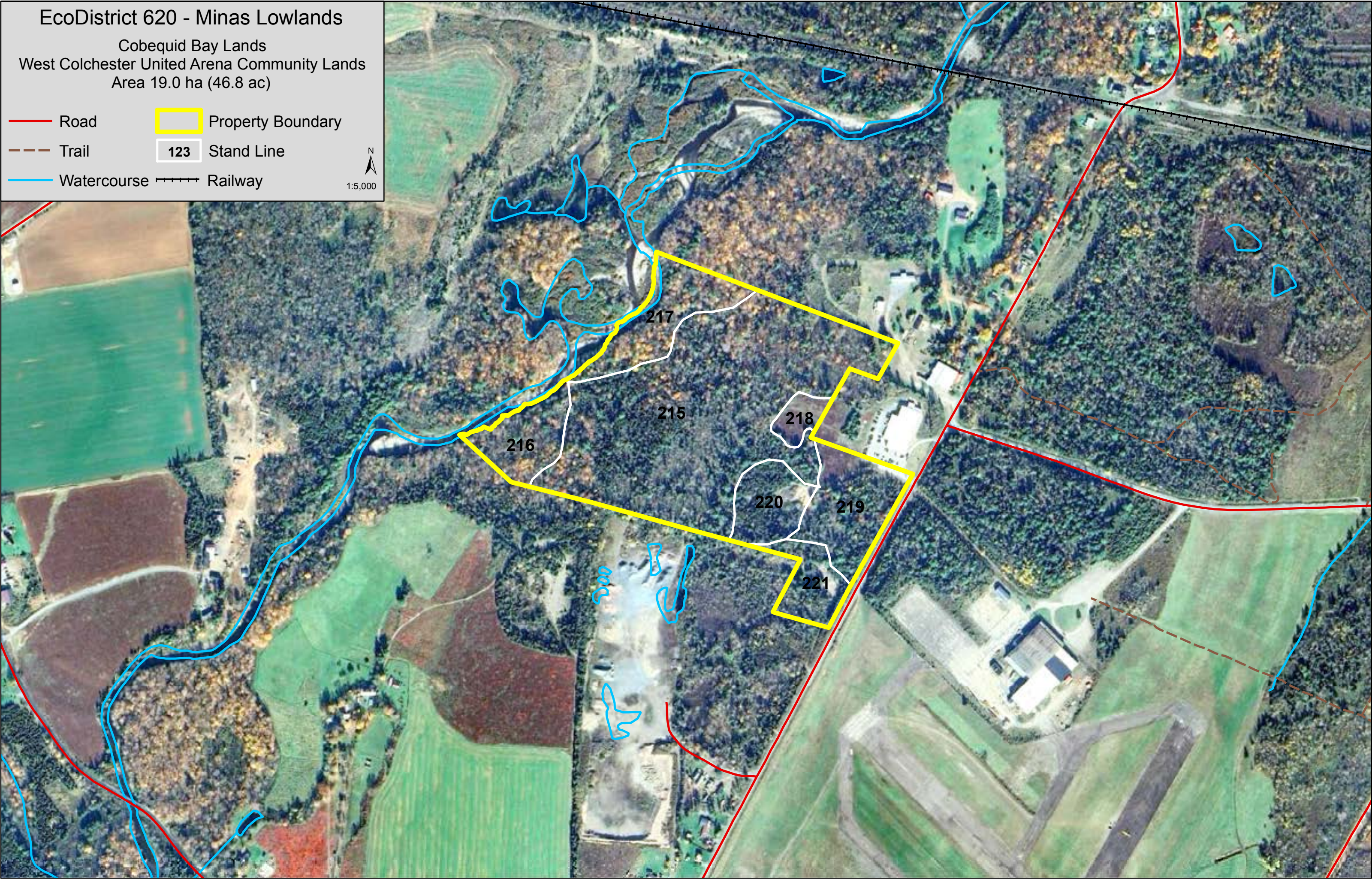


EcoDistrict 620 - Minas Lowlands

Cobequid Bay Lands
West Colchester United Arena Community Lands
Area 19.0 ha (46.8 ac)




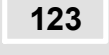
- Road
- Trail
- Watercourse
- ▭ Property Boundary
- 123 Stand Line
- +—+—+ Railway

N
1:5,000

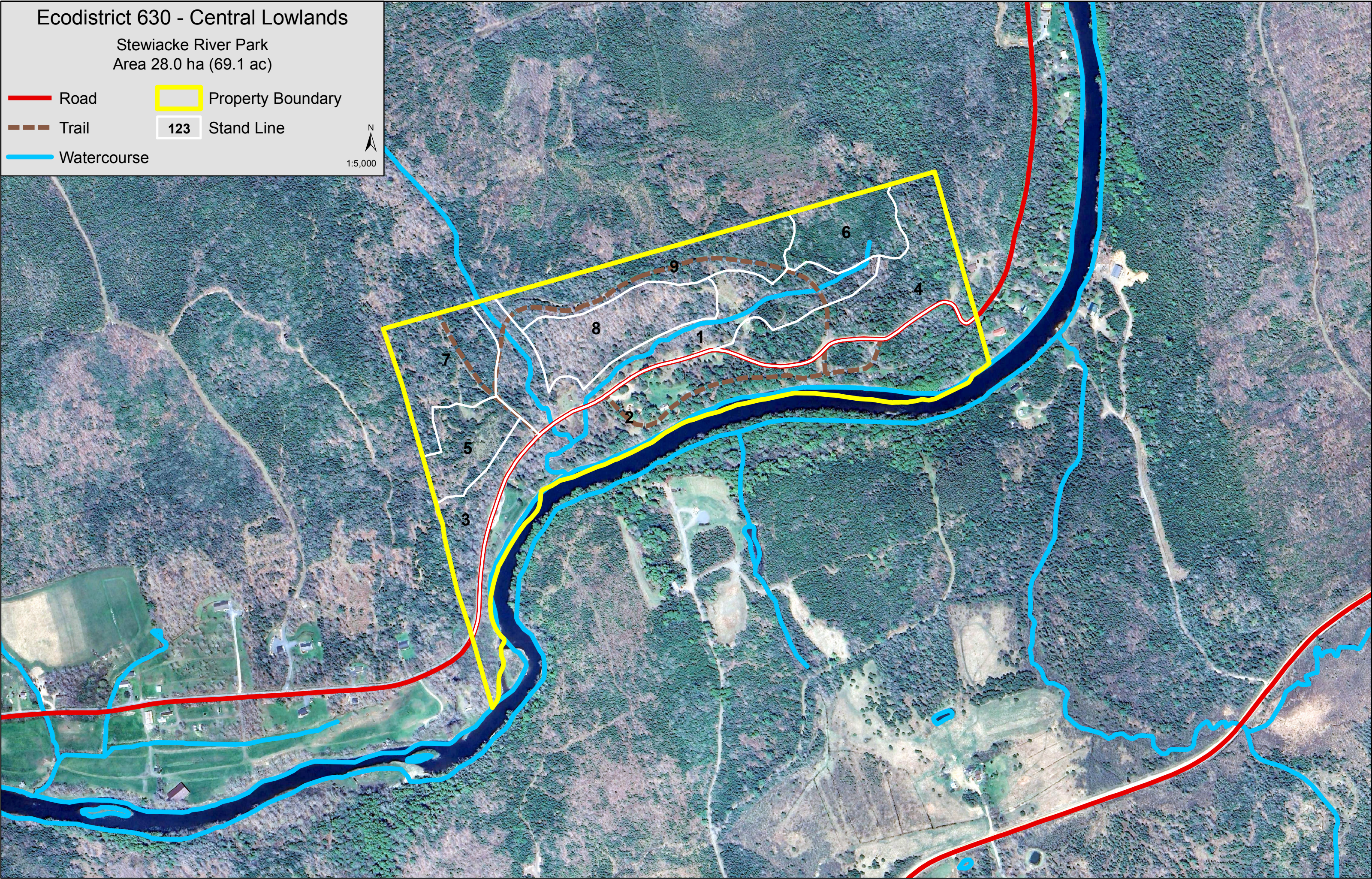


Ecodistrict 630 - Central Lowlands

Stewiacke River Park
Area 28.0 ha (69.1 ac)




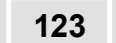

-  Road
-  Property Boundary
-  Trail
-  Stand Line
-  Watercourse

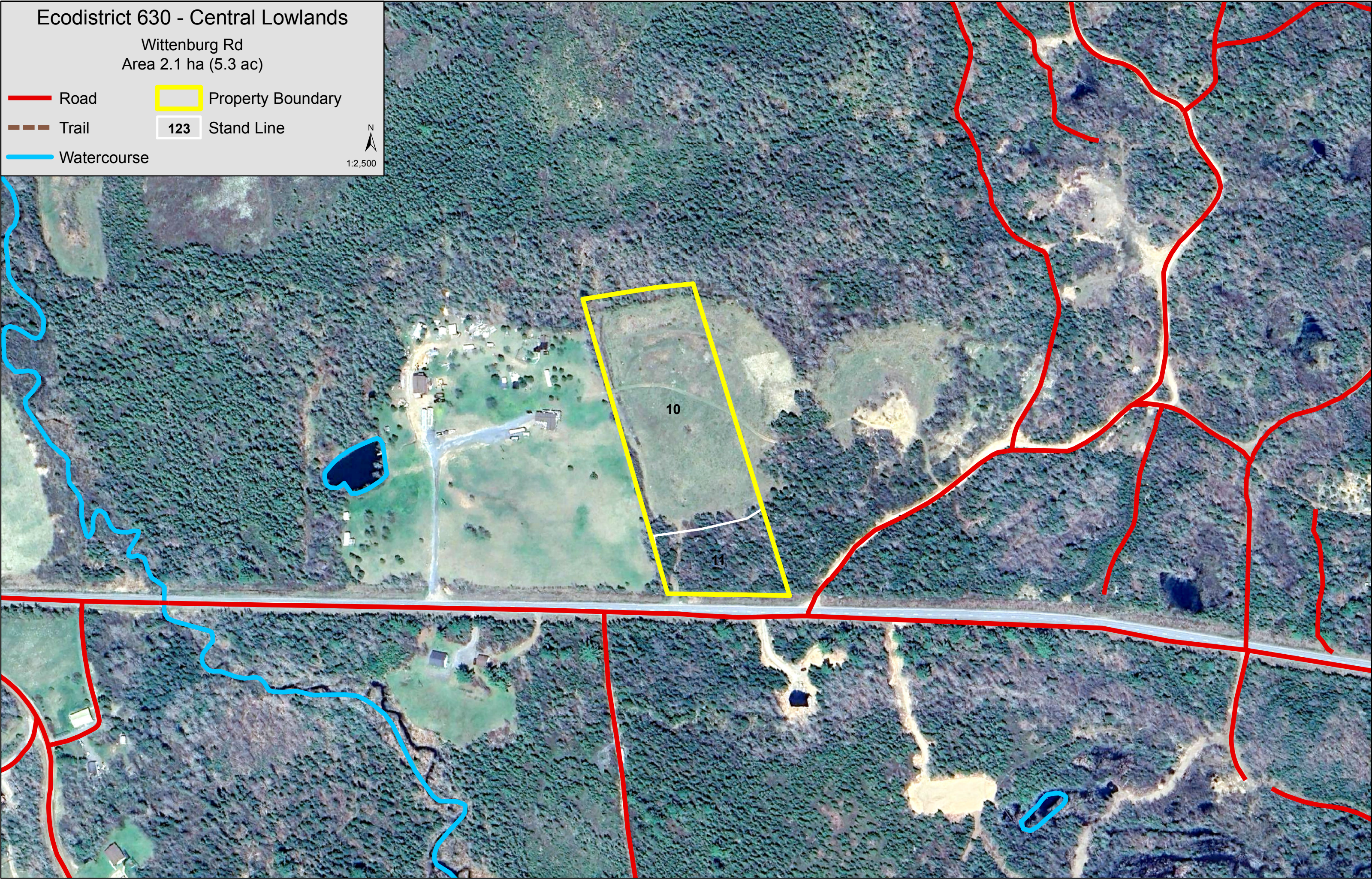
N
1:5,000



Ecodistrict 630 - Central Lowlands




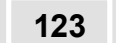

Wittenburg Rd
Area 2.1 ha (5.3 ac)

-  Road
-  Property Boundary
-  Trail
-  123 Stand Line
-  Watercourse



Ecodistrict 630 - Central Lowlands

Cross Roads
Area 1.4 ha (3.6 ac)




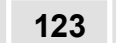

-  Road
-  Property Boundary
-  Trail
-  Stand Line
-  Watercourse

N
1:2,500



Ecodistrict 630 - Central Lowlands

Stewart Hill Rd
Area 1.8 ha (4.4 ac)

-  Road
-  Property Boundary
-  Trail
-  123 Stand Line
-  Watercourse

