




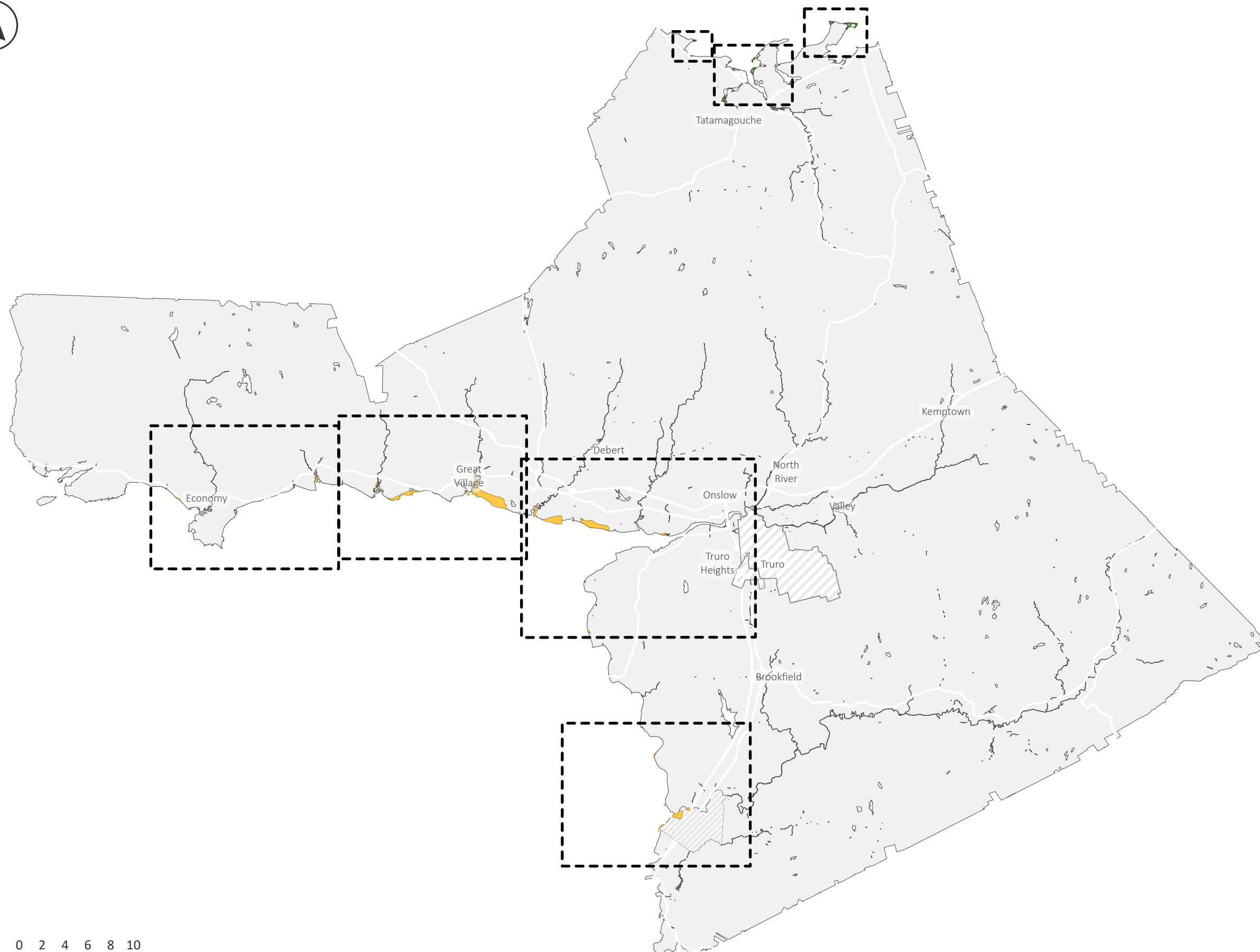





COASTAL ELEVATION OVERLAY

SCHEDULE D

-  Minas Basin Inset
-  Northumberland Inset
-  Minas Basin Coastal Elevation Area
-  Northumberland Coastal Elevation Area
-  Town of Truro
-  Millbrook First Nations
-  Town of Stewiacke



0 2 4 6 8 10
 Kilometers
 Scale: 1:350,000
 When Printed at 17" x 11"



Notes

Property information provided by
 Land Information Services of Service Nova Scotia
 and Municipal Relations.


Maps originally generated with ArcGIS
 June 5, 2025.

Current Version updated 2026.



NORTHUMBERLAND COASTAL ELEVATION (INSET 1)

SCHEDULE D

 Northumberland Coastal Elevation Area (2.6m)





Notes
Property information provided by
Land Information Services of Service Nova Scotia
and Municipal Relations.
Maps originally generated with ArcGIS
June 5, 2025.
Current Version updated 2026.



NORTHUMBERLAND COASTAL ELEVATION (INSET 2)

SCHEDULE D

 Northumberland Coastal Elevation Area (2.6m)

0 200 400 600 800 1,000
 Meters
 Scale: 1:25,000
 When Printed at 17" x 11"




Notes
 Property information provided by
 Land Information Services of Service Nova Scotia
 and Municipal Relations.
 Maps originally generated with ArcGIS
 June 5, 2025.
 Current Version updated 2026.



NORTHUMBERLAND COASTAL ELEVATION (INSET 3)

SCHEDULE D

 Northumberland Coastal Elevation Area (2.6m)



Notes

Property information provided by
Land Information Services of Service Nova Scotia
and Municipal Relations.


Maps originally generated with ArcGIS
June 5, 2025.

Current Version updated 2026.



MINAS BASIN COASTAL ELEVATION (INSET 1)

SCHEDULE D

 Minas Basin Coastal Elevation Area (7.1m)



Scale: 1:45,000
When Printed at 17" x 11"

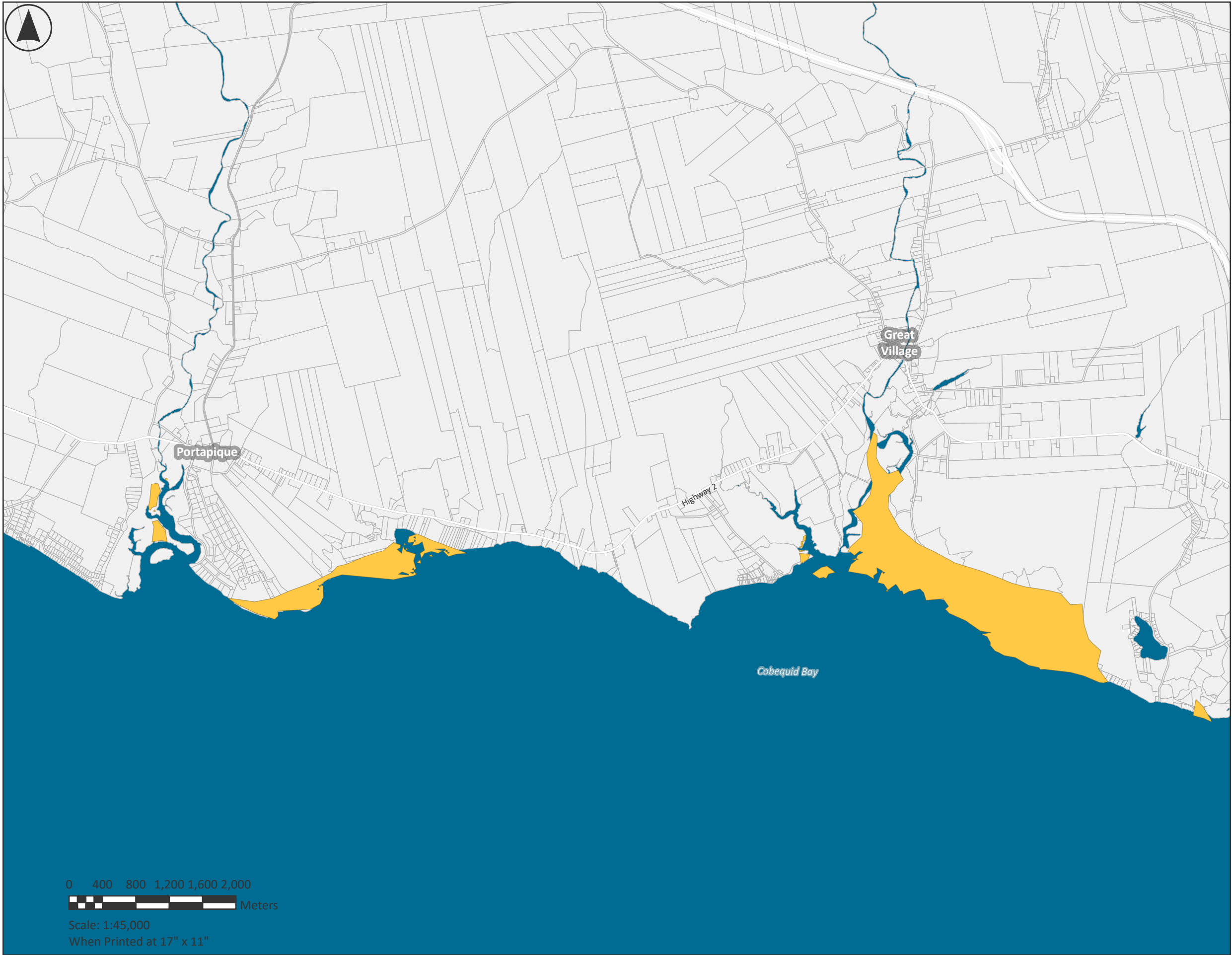


Notes

Property information provided by
Land Information Services of Service Nova Scotia
and Municipal Relations.


Maps originally generated with ArcGIS
June 5, 2025.

Current Version updated 2026.



MINAS BASIN COASTAL ELEVATION (INSET 2)

SCHEDULE D

 Minas Basin Coastal Elevation Area (7.1m)

0 400 800 1,200 1,600 2,000
 Meters

Scale: 1:45,000
When Printed at 17" x 11"

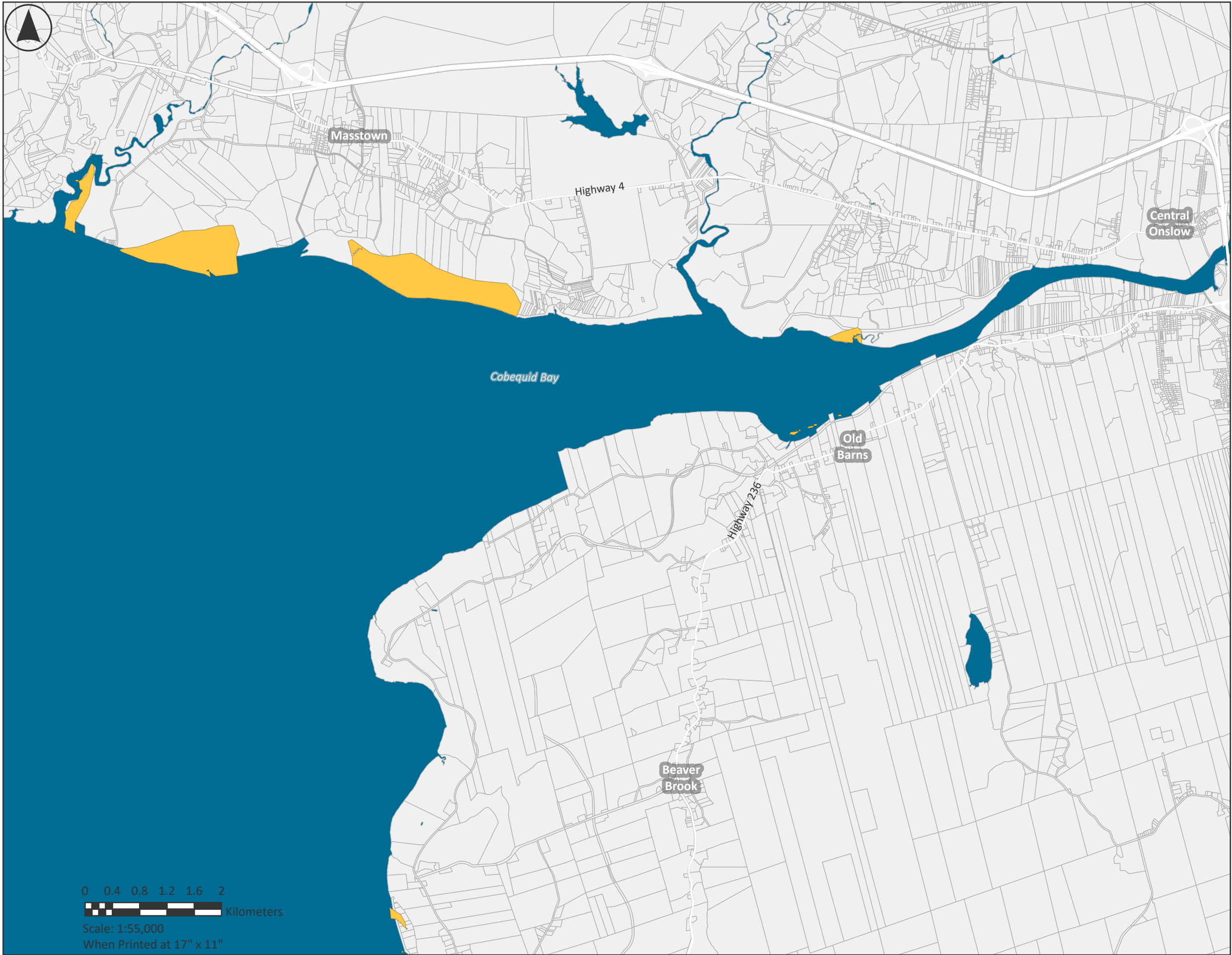


Notes

Property information provided by
Land Information Services of Service Nova Scotia
and Municipal Relations.


Maps originally generated with ArcGIS
June 5, 2025.

Current Version updated 2026.



MINAS BASIN COASTAL ELEVATION (INSET 3)

SCHEDULE D

 Minas Basin Coastal Elevation Area (7.1m)




Notes

Property information provided by
Land Information Services of Service Nova Scotia
and Municipal Relations.

Maps originally generated with ArcGIS
June 5, 2025.




Current Version updated 2026.


0 0.4 0.8 1.2 1.6 2
 Kilometers
 Scale: 1:55,000
 When Printed at 17" x 11"



MINAS BASIN COASTAL ELEVATION (INSET 4)

SCHEDULE D

-  Minas Basin Coastal Elevation Area (7.1m)
-  Town of Stewiacke
-  Municipality of the County of East Hants

0 200 400 600 800 1,000
 Meters
 Scale: 1:25,000
 When Printed at 17" x 11"



Notes
 Property information provided by
 Land Information Services of Service Nova Scotia
 and Municipal Relations.
 Maps originally generated with ArcGIS
 June 5, 2025.
 Current Version updated 2026.